

Total Number of IDP 198

Total Number of Households 42

## Geographic Data

## GPS Coordinates

State / Region : Rakhine

Latitude : 20.04°

Township : Myebon

Longitude : 93.37°

Vil. Tract / Town : Urban

Village/Ward : Kan Thar Htwet Wa

Available Services (in camp, outside the camp, no access) as of 01-01-15

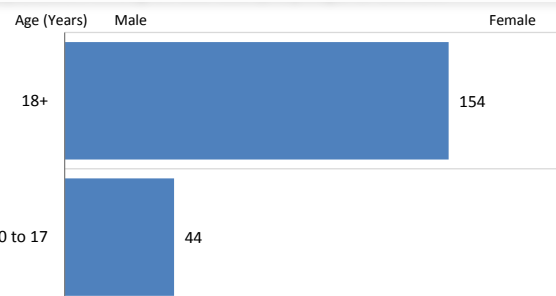
Temp. Learning Space	No access	School	Outside the camp
Child Friendly Space	Inside the camp	Walkways	No access
Health facilities	Outside the camp	Mobile clinic	Inside the camp
Drinking Water	Inside the camp	Market	Outside the camp

## Population dynamics

## Repartition by Ethnicities (estimated)

Hindu	0%	Muslim	0%
Kaman	0%	Rakhine	100%
Maramagyi	0%		

## Population living in the camp by Age &amp; Gender

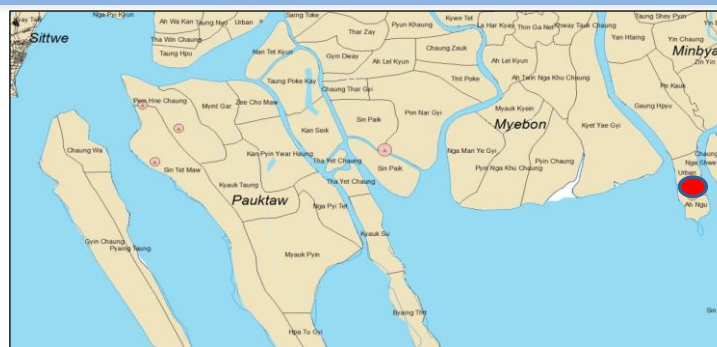


Age is systematically collected in the camp registration book/list

## Population Living in the Camp, by Vulnerability

Mental dis.	0
Unaccompanied children	0
Separated children	0
Pregnant Women	6
Physical dis.	0
Lactating Women	0

Vulnerability is collected in the camp by CCCM focal point



The interagency camp profiling process is an on-going activity promoted, coordinated and delivered by the Shelter/NFI/CCCM Cluster. The information is collected from a number of sources and compiled into a series of a single camp profiles. This document represents single camp profile. The source of information are cluster focal points.



## Access to Services and Sectoral Needs

## Water &amp; Sanitation as of 01-02-15

Water needs coverage (exclu: HH soln:)	0%
Potential Water coverage (inclu: HWTS)	76%
Est: water needs coverage at EoP	100%
Latrine needs coverage	100%
Est: latrine needs coverage at EoP	100%
Bathing space coverage	20%
Est: bathroom needs coverage at EoP	100%
Hygiene kits coverage	100%
Water facilities management	Functional and efficient

## Health for the period of January-15

Frequency of mobile clinic; # of day :	20
Average working hours by mobile clinic	4
# identified cases of diarrhoea	0
# identified cases of resp. tract inf.	0
# identified cases of malaria	0
# pregnant women received	1
# clients/family planning received	0
# emergency reproductive health cases	0
# trained community health workers	1
# traditional birth attendants	0
# midwives and auxiliary midwives	0

## Education as of 01-01-15

	#TLS	# Enrolled		# Teacher	
		Male	Female	Male	Female
ECCD	0	0	0	0	0
Primary	2	0	0	4	4
Post-Prim.	0	0	0	0	0
Total	2	0	0	4	4

## Food (Monthly Household Ration)

Rice	50 kg	Salt	0.8 kg
Pulses	4.8 kg	Dried fish	1.9 kg
Oil	5 l.		

## Protection as of 01-01-15

Child protection case management	NA
Case management - adults	NA
Psychosocial support	Yes
Child friendly spaces (CFS)	Yes
Women and girls centre	NA
GBV related health services	NA
Community based protection group	Yes
Transferring protection skills	NA
Adolescent assets & life skills building	NA
Protection monitoring	Yes
Safety audits	NA
Family tracing	NA

## Shelter/NFI as of 01-01-15

Total number of built shelters	6
Shelter Coverage	114%
Household covered by temporary shelters	48
Total number of Building Shelters	0

## Available infrastructure:

## Lasts NFI Distributions:

UNHCR	2013-08-08
UNICEF	2013-02-08

## CCCM as of 01-01-15

CCCM Type	Focal Point
CCCM Organization	Relief International
Opening Date	0

## Gaps:

## Livelihood:

## Food : (last food distributions)

## Nutrition as of 01-01-15

Therapeutic Care Program( OTP/SC)	Yes
Blanket Sup. Feeding Program(BSFP)	No
Targeted Sup. Feeding for MAM (TSFP)	Yes
Infant and Young Child Feeding support	No
Mental Health Care Practice(MHCP)	No
Micro-nutrient supplementation(MMN)	Yes
Ante Natal Care activity(ANC)	No
Mental Health Care Practice(MHCP)	No
Screening	Yes

For more information, contact UNHCR Yangon Information Management Unit - ricouart@unhcr.org or the national CCCM cluster coordinator- benson@unhcr.org

Total Number of IDP

2,919

Total Number of Households

664

## Geographic Data

## GPS Coordinates

State / Region : Rakhine

Latitude : 20.04°

Township : Myebon

Longitude : 93.37°

Vil. Tract / Town : Ah Ngu

Village/Ward : Pyin Taw Che

Available Services (in camp, outside the camp, no access) as of 01-01-15

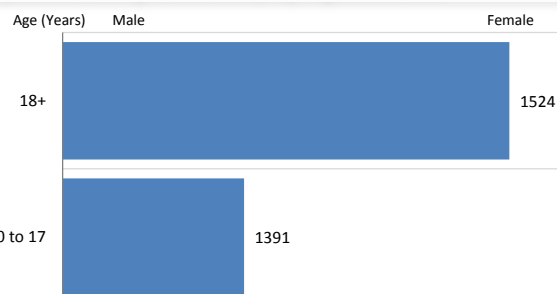
Temp. Learning Space	Inside the camp	School	No access
Child Friendly Space	Inside the camp	Walkways	No access
Health facilities	No access	Mobile clinic	Inside the camp
Drinking Water	Inside the camp	Market	No access

## Population dynamics

## Repartition by Ethnicities (estimated)

Hindu	0%	Muslim	95%
Kaman	5%	Rakhine	0%
Maramagyi	0%		

## Population living in the camp by Age &amp; Gender

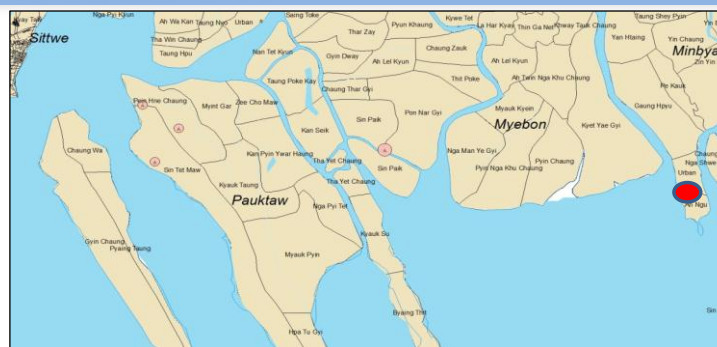


Age is systematically collected in the camp registration book/list

## Population Living in the Camp, by Vulnerability

Mental dis.	115
Unaccompanied children	25
Separated children	4
Pregnant Women	8
Physical dis.	114
Lactating Women	27

Vulnerability is collected in the camp by CCCM focal point



The interagency camp profiling process is an on-going activity promoted, coordinated and delivered by the Shelter/NFI/CCCM Cluster. The information is collected from a number of sources and compiled into a series of a single camp profiles. This document represents single camp profile. The source of information are cluster focal points.



## Access to Services and Sectoral Needs

## Water &amp; Sanitation as of 01-02-15

Water needs coverage (exclu: HH soln:)	61%
Potential Water coverage (inclu: HWTS)	75%
Est: water needs coverage at EoP	100%
Latrine needs coverage	100%
Est: latrine needs coverage at EoP	100%
Bathing space coverage	91%
Est: bathroom needs coverage at EoP	75%
Hygiene kits coverage	100%
Water facilities management	Functional and efficient

## Health for the period of January-15

Frequency of mobile clinic; # of day :	20
Average working hours by mobile clinic	4
# identified cases of diarrhoea	8
# identified cases of resp. tract inf.	0
# identified cases of malaria	1
# pregnant women received	50
# clients/family planning received	23
# emergency reproductive health cases	2
# trained community health workers	13
# traditional birth attendants	5
# midwives and auxiliary midwives	3

## Education as of 01-01-15

	#TLS	# Enrolled		# Teacher	
		Male	Female	Male	Female
ECCD	0	0	0	0	0
Primary	1	396	385	8	6
Post-Prim.	1	52	41	0	0
Total	2	448	426	8	6

## Food (Monthly Household Ration)

Rice	50 kg	Salt	0.8 kg
Pulses	4.8 kg	Dried fish	1.9 kg
Oil	5 l.		

## Protection as of 01-01-15

Child protection case management	NA
Case management - adults	NA
Psychosocial support	NA
Child friendly spaces (CFS)	Yes
Women and girls centre	NA
GBV related health services	NA
Community based protection group	Yes
Transferring protection skills	NA
Adolescent assets & life skills building	NA
Protection monitoring	Yes
Safety audits	NA
Family tracing	NA

## Shelter/NFI as of 01-01-15

Total number of built shelters	89
Shelter Coverage	107%
Household covered by temporary shelters	712
Total number of Building Shelters	0

## Available infrastructure:

## Lasts NFI Distributions:

RI	2013-12-12
UNHCR	2013-08-08
UNICEF	2013-02-08

## CCCM as of 01-01-15

CCCM Type	Focal Point
CCCM Organization	Relief International
Opening Date	0

## Complaints mechanism in place

## Gaps:

Gaps identified by camp managers:  
Access to job opportunities, School facilities, Firewood/ fuel

Gaps identified by camp residents:  
0, 0, 0

## Livelihood:

## Food : (last food distributions)

## Nutrition as of 01-01-15

Therapeutic Care Program( OTP/SC)	Yes
Blanket Sup. Feeding Program(BSFP)	No
Targeted Sup. Feeding for MAM (TSFP)	Yes
Infant and Young Child Feeding support	No
Mental Health Care Practice(MHCP)	No
Micro-nutrient supplementation(MMN)	Yes
Ante Natal Care activity(ANC)	No
Mental Health Care Practice(MHCP)	No
Screening	Yes

For more information, contact UNHCR Yangon Information Management Unit - ricouart@unhcr.org or the national CCCM cluster coordinator- benson@unhcr.org

Total Number of IDP

125

Total Number of Households

21

## Geographic Data

## GPS Coordinates

State / Region : Rakhine

Latitude : 20.17°

Township : Pauktaw

Longitude : 93.07°

Vil. Tract / Town : Urban

Village/Ward : Ba Wan Chaung Wa Su

Available Services (in camp, outside the camp, no access) as of 01-01-15

Temp. Learning Space	No access	School	Inside the camp
Child Friendly Space	Outside the camp	Walkways	Inside the camp
Health facilities	Outside the camp	Mobile clinic	Outside the camp
Drinking Water	Outside the camp	Market	Outside the camp

## Population dynamics

# birth	1
# death	0

## Repartition by Ethnicities (estimated)

Hindu	0%	Muslim	0%
Kaman	0%	Rakhine	100%
Maramagyi	0%		

## Population living in the camp by Age &amp; Gender

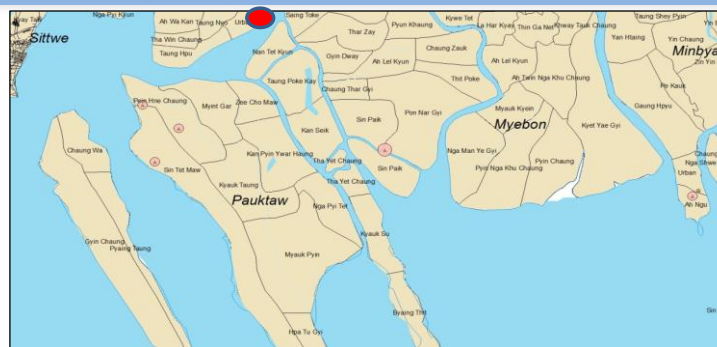
Age (Years)	Male	Female
60 +	01	
18-59	36	39
12-17	12	9
5-11	10	
0 < 5	4	

Age is systematically collected in the camp registration book/list

## Population Living in the Camp, by Vulnerability

Mental dis.	3
Unaccompanied children	0
Single Parent Male	0
Single Parent Female	0
Separated children	0
Pregnant Women	4
Physical dis.	2
Lactating Women	7
Child HH	0

Vulnerability is collected in the camp by CCCM focal point



The interagency camp profiling process is an on-going activity promoted, coordinated and delivered by the Shelter/NFI/CCCM Cluster. The information is collected from a number of sources and compiled into a series of a single camp profiles. This document represents single camp profile. The source of information are cluster focal points.



## Access to Services and Sectoral Needs

## Water &amp; Sanitation as of 01-02-15

Water needs coverage (exclu: HH soln:)	0%
Potential Water coverage (inclu: HWTS)	0%
Est: water needs coverage at EoP	25%
Latrine needs coverage	62%
Est: latrine needs coverage at EoP	80%
Bathing space coverage	100%
Est: bathroom needs coverage at EoP	100%
Hygiene kits coverage	0%
Water facilities management	Not yet planned

## Health for the period of January-15

Frequency of mobile clinic; # of day :	0
Average working hours by mobile clinic	0
# identified cases of diarrhoea	0
# identified cases of resp. tract inf.	0
# identified cases of malaria	0
# pregnant women received	0
# clients/family planning received	0
# emergency reproductive health cases	0
# trained community health workers	0
# traditional birth attendants	0
# midwives and auxiliary midwives	0

## Education as of 01-01-15

	#TLS	# Enrolled	# Teacher
		Male	Female
ECCD	0	0	0
Primary	0	0	0
Post-Prim.	0	0	0
Total	0	0	0

## Food (Monthly Household Ration)

Rice	50 kg	Salt	0.8 kg
Pulses	4.8 kg	Dried fish	1.9 kg
Oil	5 l.		

## Protection as of 01-01-15

Child protection case management	NA
Case management - adults	NA
Psychosocial support	Yes
Child friendly spaces (CFS)	NA
Women and girls centre	NA
GBV related health services	NA
Community based protection group	NA
Transferring protection skills	NA
Adolescent assets & life skills building	NA
Protection monitoring	Yes
Safety audits	NA
Family tracing	NA

## Shelter/NFI as of 01-01-15

Total number of built shelters	3
Shelter Coverage	243%
Household covered by temporary shelters	51
Total number of Building Shelters	0

## Available infrastructure:

## Lasts NFI Distributions:

AGE	2014-08-01
UNHCR	2013-09-19
UNICEF	2013-02-22

## CCCM as of 01-01-15

CCCM Type	Camp Management
CCCM Organization	Lutheran World Federation
Opening Date	0

Complaints mechanism in place

## Gaps:

Gaps identified by camp managers:  
School facilities, Health facilities, Wash facilities

Gaps identified by camp residents:  
NFI, Vocational Training, Wash facilities

## Livelihood:

Current activities for male:  
Fishing, Trade, Livestock

Current activities for female:  
Fishing, Trade, Livestock

Self reliance programme in place: 0

## Food : (last food distributions)

## Nutrition as of 01-01-15

Therapeutic Care Program( OTP/SC)	No
Blanket Sup. Feeding Program(BSFP)	No
Targeted Sup. Feeding for MAM (TSFP)	No
Infant and Young Child Feeding support	Yes
Mental Health Care Practice(MHCP)	No
Micro-nutrient supplementation(MMN)	No
Ante Natal Care activity(ANC)	No
Mental Health Care Practice(MHCP)	No
Screening	Yes

For more information, contact UNHCR Yangon Information Management Unit - ricouart@unhcr.org or the national CCCM cluster coordinator- benson@unhcr.org

Total Number of IDP

4,530

Total Number of Households

1,157

## Geographic Data

## GPS Coordinates

State / Region : Rakhine  
 Township : Pauktaw  
 Vil. Tract / Town : Pein Hne Chaung  
 Village/Ward : Kyauk Pyin Seik

Latitude : 20.11°  
 Longitude : 92.99°

Available Services (in camp, outside the camp, no access) as of 01-01-15

Temp. Learning Space	Inside the camp	School	No access
Child Friendly Space	Inside the camp	Walkways	Inside the camp
Health facilities	Inside the camp	Mobile clinic	Inside the camp
Drinking Water	Inside the camp	Market	No access

## Population dynamics

# birth : 5  
 # death : 1

## Repartition by Ethnicities (estimated)

Hindu	0%	Muslim	100%
Kaman	0%	Rakhine	0%
Maramgyi	0%		

## Population living in the camp by Age &amp; Gender

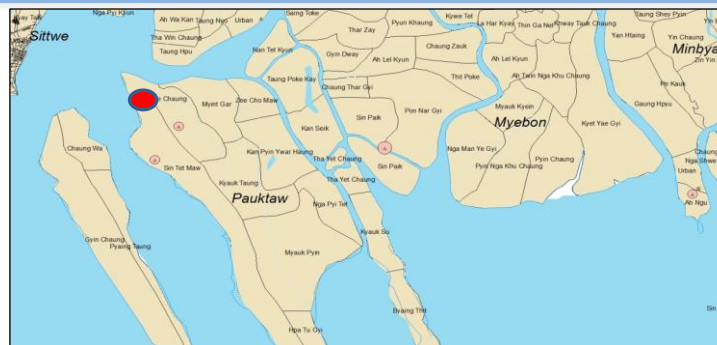
Age (Years)	Male	Female
60 +	42	48
18-59	889	1006
12-17	356	366
5-11	580	522
0 < 5	342	380

Age is systematically collected in the camp registration book/list

## Population Living in the Camp, by Vulnerability

Mental dis.	17
Unaccompanied children	2
Single Parent Male	5
Single Parent Female	13
Separated children	2
Pregnant Women	115
Physical dis.	23
Lactating Women	120
Child HH	1

Vulnerability is collected in the camp by CCCM focal point



The interagency camp profiling process is an on-going activity promoted, coordinated and delivered by the Shelter/NFI/CCCM Cluster. The information is collected from a number of sources and compiled into a series of a single camp profiles. This document represents single camp profile. The source of information are cluster focal points.



## Access to Services and Sectoral Needs

## Water &amp; Sanitation as of 01-02-15

Water needs coverage (exclu: HH soln:)	91%
Potential Water coverage (inclu: HWTS)	91%
Est: water needs coverage at EoP	91%
Latrine needs coverage	76%
Est: latrine needs coverage at EoP	100%
Bathing space coverage	65%
Est: bathroom needs coverage at EoP	75%
Hygiene kits coverage	98%
Water facilities management	Not yet planned

## Health for the period of January-15

Frequency of mobile clinic; # of day :	8
Average working hours by mobile clinic	4
# identified cases of diarrhoea	11
# identified cases of resp. tract inf.	0
# identified cases of malaria	53
# pregnant women received	53
# clients/family planning received	20
# emergency reproductive health cases	1
# trained community health workers	12
# traditional birth attendants	4
# midwives and auxiliary midwives	8

## Education as of 01-01-15

	#TLS	# Enrolled		# Teacher	
		Male	Female	Male	Female
ECCD	0	0	0	0	0
Primary	3	381	184	10	4
Post-Prim.	0	0	0	0	0
Total	3	381	184	10	4

## Food (Monthly Household Ration)

Rice	50 kg	Salt	0.8 kg
Pulses	4.8 kg	Dried fish	1.9 kg
Oil	5 l.		

## Protection as of 01-01-15

Child protection case management	NA
Case management - adults	NA
Psychosocial support	NA
Child friendly spaces (CFS)	Yes
Women and girls centre	NA
GBV related health services	NA
Community based protection group	NA
Transferring protection skills	NA
Adolescent assets & life skills building	NA
Protection monitoring	Yes
Safety audits	NA
Family tracing	NA

## Shelter/NFI as of 01-01-15

Total number of built shelters	96
Shelter Coverage	78%
Household covered by temporary shelters	768
Total number of Building Shelters	0

## Available infrastructure:

## Lasts NFI Distributions:

AGE	2014-08-01
UNHCR	2013-08-27
Save the Children	2013-05-29

## CCCM as of 01-01-15

CCCM Type	Camp Management
CCCM Organization	Lutheran World Federation
Opening Date	0

## Gaps:

Gaps identified by camp managers:  
 Access to job opportunities, Shelter, School facilities

Gaps identified by camp residents:  
 NFI, School facilities, Shelter

## Livelihood:

Current activities for male:  
 Fishing, Trade, Livestock

Current activities for female:  
 Trade, Livestock, Farming

Self reliance programme in place: 0

## Food : (last food distributions)

## Nutrition as of 01-01-15

Therapeutic Care Program( OTP/SC)	Yes
Blanket Sup. Feeding Program(BSFP)	No
Targeted Sup. Feeding for MAM (TSFP)	Yes
Infant and Young Child Feeding support	Yes
Mental Health Care Practice(MHCP)	No
Micro-nutrient supplementation(MMN)	Yes
Ante Natal Care activity(ANC)	Yes
Mental Health Care Practice(MHCP)	No
Screening	Yes

For more information, contact UNHCR Yangon Information Management Unit - ricouart@unhcr.org  
 or the national CCCM cluster coordinator- benson@unhcr.org



Total Number of IDP

7,047

Total Number of Households

1,492

## Geographic Data

## GPS Coordinates

State / Region : Rakhine  
Township : Pauktaw  
Vil. Tract / Town : Pon Nar Gyi  
Village/Ward : Cha Eik

Latitude : 20.07°  
Longitude : 93.15°

Available Services (in camp, outside the camp, no access) as of 01-01-15

Temp. Learning Space	Inside the camp	School	No access
Child Friendly Space	No access	Walkways	Inside the camp
Health facilities	Inside the camp	Mobile clinic	Inside the camp
Drinking Water	Inside the camp	Market	Outside the camp

## Population dynamics

# birth : 2  
# death : 0

## Repartition by Ethnicities (estimated)

Hindu	0%	Muslim	100%
Kaman	0%	Rakhine	0%
Maramgyi	0%		

## Population living in the camp by Age &amp; Gender

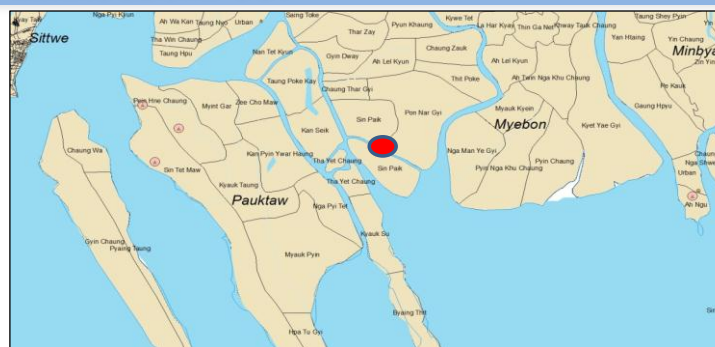
Age (Years)	Male	Female
60 +	144	86
18-59	346	1451
12-17	571	453
5-11	814	764
0 < 5	895	875

Age is systematically collected in the camp registration book/list

## Population Living in the Camp, by Vulnerability

Mental dis.	7
Unaccompanied children	1
Single Parent Male	42
Single Parent Female	60
Separated children	0
Pregnant Women	180
Physical dis.	20
Lactating Women	4,521
Child HH	5

Vulnerability is collected in the camp by CCCM focal point



The interagency camp profiling process is an on-going activity promoted, coordinated and delivered by the Shelter/NFI/CCCM Cluster. The information is collected from a number of sources and compiled into a series of a single camp profiles. This document represents single camp profile. The source of information are cluster focal points.



## Access to Services and Sectoral Needs

## Water &amp; Sanitation as of 01-02-15

Water needs coverage (exclu: HH soln:)	0%
Potential Water coverage (inclu: HWTS)	0%
Est: water needs coverage at EoP	0%
Latrine needs coverage	64%
Est: latrine needs coverage at EoP	100%
Bathing space coverage	36%
Est: bathroom needs coverage at EoP	75%
Hygiene kits coverage	81%
Water facilities management	Not yet planned

## Health for the period of January-15

Frequency of mobile clinic; # of day :	8
Average working hours by mobile clinic	4
# identified cases of diarrhoea	13
# identified cases of resp. tract inf.	1
# identified cases of malaria	14
# pregnant women received	23
# clients/family planning received	5
# emergency reproductive health cases	0
# trained community health workers	7
# traditional birth attendants	7
# midwives and auxiliary midwives	7

## Education as of 01-01-15

	#TLS	# Enrolled		# Teacher	
		Male	Female	Male	Female
ECCD	0	0	0	0	0
Primary	2	989	656	0	0
Post-Prim.	0	0	0	0	0
Total	2	989	656	0	0

## Food (Monthly Household Ration)

Rice	50 kg	Salt	0.8 kg
Pulses	4.8 kg	Dried fish	1.9 kg
Oil	5 l.		

## Protection as of 01-01-15

Child protection case management	NA
Case management - adults	NA
Psychosocial support	Yes
Child friendly spaces (CFS)	Yes
Women and girls centre	NA
GBV related health services	NA
Community based protection group	NA
Transferring protection skills	NA
Adolescent assets & life skills building	NA
Protection monitoring	Yes
Safety audits	NA
Family tracing	NA

## Shelter/NFI as of 01-01-15

Total number of built shelters	169
Shelter Coverage	116%
Household covered by temporary shelters	1352
Total number of Building Shelters	0

## Available infrastructure:

## Lasts NFI Distributions:

AGE	2014-08-01
UNHCR	2014-01-15
Save the Children	2013-05-29
UNICEF	2013-02-22

## CCCM as of 01-01-15

CCCM Type	Camp Management
CCCM Organization	Lutheran World Federation
Opening Date	0

## Gaps:

Gaps identified by camp managers:  
Firewood/ fuel, NFI, Health facilities

Gaps identified by camp residents:  
Food, Firewood/ fuel, Access to job opportunities

## Livelihood:

Current activities for male:  
Fishing, Livestock, Trade

Current activities for female:  
Fishing, Trade, Livestock

Self reliance programme in place: 0

## Food : (last food distributions)

## Nutrition as of 01-01-15

Therapeutic Care Program( OTP/SC)	Yes
Blanket Sup. Feeding Program(BSFP)	No
Targeted Sup. Feeding for MAM (TSFP)	Yes
Infant and Young Child Feeding support	Yes
Mental Health Care Practice(MHCP)	No
Micro-nutrient supplementation(MMN)	Yes
Ante Natal Care activity(ANC)	Yes
Mental Health Care Practice(MHCP)	No
Screening	Yes

For more information, contact UNHCR Yangon Information Management Unit - ricouart@unhcr.org or the national CCCM cluster coordinator- benson@unhcr.org

Total Number of IDP

4,685

Total Number of Households

971

## Geographic Data

## GPS Coordinates

State / Region : Rakhine  
 Township : Pauktaw  
 Vil. Tract / Town : Pein Hne Chaung  
 Village/Ward : Kyein Ni Pyin

Latitude : 20.09°  
 Longitude : 93.01°

Available Services (in camp, outside the camp, no access) as of 01-01-15

Temp. Learning Space	inside the camp	School	No access
Child Friendly Space	inside the camp	Walkways	inside the camp
Health facilities	No access	Mobile clinic	inside the camp
Drinking Water	inside the camp	Market	inside the camp

## Population dynamics

# birth 46  
 # death 4

## Repartition by Ethnicities (estimated)

Hindu	0%	Muslim	100%
Kaman	0%	Rakhine	0%
Maramgyi	0%		

## Population living in the camp by Age &amp; Gender

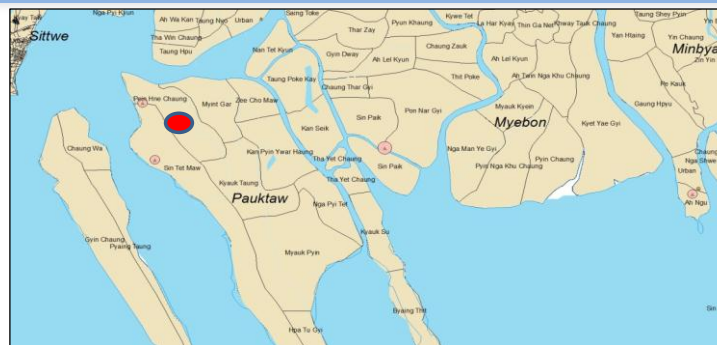
Age (Years)	Male	Female
60 +	102	116
18-59	1036	1036
12-17	288	278
5-11	327	328
0 < 5	666	643

Age is systematically collected in the camp registration book/list

## Population Living in the Camp, by Vulnerability

Mental dis.	0
Unaccompanied children	0
Single Parent Male	0
Single Parent Female	164
Separated children	0
Pregnant Women	243
Physical dis.	57
Lactating Women	331
Child HH	0

Vulnerability is collected in the camp by CCCM focal point



The interagency camp profiling process is an on-going activity promoted, coordinated and delivered by the Shelter/NFI/CCCM Cluster. The information is collected from a number of sources and compiled into a series of a single camp profiles. This document represents single camp profile. The source of information are cluster focal points.



## Access to Services and Sectoral Needs

## Water &amp; Sanitation as of 01-02-15

Water needs coverage (exclu: HH soln:)	56%
Potential Water coverage (inclu: HWTS)	100%
Est: water needs coverage at EoP	100%
Latrine needs coverage	100%
Est: latrine needs coverage at EoP	100%
Bathing space coverage	0%
Est: bathroom needs coverage at EoP	79%
Hygiene kits coverage	100%
Water facilities management	Set up but low results

## Health for the period of January-15

Frequency of mobile clinic; # of day :	8
Average working hours by mobile clinic	3
# identified cases of diarrhoea	31
# identified cases of resp. tract inf.	0
# identified cases of malaria	48
# pregnant women received	22
# clients/family planning received	0
# emergency reproductive health cases	0
# trained community health workers	10
# traditional birth attendants	5
# midwives and auxiliary midwives	1

## Education as of 01-01-15

	#TLS	# Enrolled		# Teacher	
		Male	Female	Male	Female
ECCD	0	0	0	0	0
Primary	3	689	436	9	0
Post-Prim.	1	59	1	2	0
Total	4	748	437	11	0

## Food (Monthly Household Ration)

Rice	50 kg	Salt	0.8 kg
Pulses	4.8 kg	Dried fish	1.9 kg
Oil	5 l.		

## Protection as of 01-01-15

Child protection case management	Yes
Case management - adults	Yes
Psychosocial support	Yes
Child friendly spaces (CFS)	Yes
Women and girls centre	NA
GBV related health services	NA
Community based protection group	Yes
Transferring protection skills	NA
Adolescent assets & life skills building	Yes
Protection monitoring	Yes
Safety audits	NA
Family tracing	NA

## Shelter/NFI as of 01-01-15

Total number of built shelters	107
Shelter Coverage	88%
Household covered by temporary shelters	856
Total number of Building Shelters	0

## Available infrastructure:

## Lasts NFI Distributions:

UNHCR	2015-01-29
AGE	2014-08-01
Save the Children	2013-05-22

## CCCM as of 01-01-15

CCCM Type	Focal Point
CCCM Organization	Save the children
Opening Date	0
Complaints mechanism in place	

## Gaps:

Gaps identified by camp managers:  
 Access to job opportunities, Health facilities,  
 Firewood/ fuel

Gaps identified by camp residents:  
 Health facilities, Access to job opportunities,  
 Firewood/ fuel

## Livelihood:

Current activities for male:  
 Fishing, Trade, Other

Current activities for female:  
 Livestock, Other, Other

Self reliance programme in place:

## Food : (last food distributions)

## Nutrition as of 01-01-15

Therapeutic Care Program( OTP/SC)	Yes
Blanket Sup. Feeding Program(BSFP)	No
Targeted Sup. Feeding for MAM (TSFP)	Yes
Infant and Young Child Feeding support	Yes
Mental Health Care Practice(MHCP)	No
Micro-nutrient supplementation(MMN)	Yes
Ante Natal Care activity(ANC)	Yes
Mental Health Care Practice(MHCP)	No
Screening	Yes

For more information, contact UNHCR Yangon Information Management Unit - ricouart@unhcr.org  
 or the national CCCM cluster coordinator- benson@unhcr.org

Total Number of IDP

2,405

Total Number of Households

641

## Geographic Data

## GPS Coordinates

State / Region : Rakhine

Latitude : 20.06°

Township : Pauktaw

Longitude : 92.99°

Vil. Tract / Town : Sin Tet Maw

Village/Ward : Sin Tet Maw (Ku Lar)

Available Services (in camp, outside the camp, no access) as of 01-01-15

Temp. Learning Space	inside the camp	School	No access
Child Friendly Space	inside the camp	Walkways	inside the camp
Health facilities	No access	Mobile clinic	inside the camp
Drinking Water	inside the camp	Market	outside the camp

## Population dynamics

# birth	12
# death	5

## Repartition by Ethnicities (estimated)

Hindu	0%	Muslim	21%
Kaman	79%	Rakhine	0%
Maramgyi	0%		

## Population living in the camp by Age &amp; Gender

Age (Years)	Male	Female
60 +	35	47
18-59	575	641
12-17	135	139
5-11	198	218
0 < 5	206	211

Age is systematically collected in the camp registration book/list

## Population Living in the Camp, by Vulnerability

Mental dis.	0
Unaccompanied children	0
Single Parent Male	0
Single Parent Female	0
Separated children	0
Pregnant Women	26
Physical dis.	0
Lactating Women	0
Child HH	0

Vulnerability is collected in the camp by CCCM focal point



The interagency camp profiling process is an on-going activity promoted, coordinated and delivered by the Shelter/NFI/CCCM Cluster. The information is collected from a number of sources and compiled into a series of a single camp profiles. This document represents single camp profile. The source of information are cluster focal points.



## Access to Services and Sectoral Needs

## Water &amp; Sanitation as of 01-02-15

Water needs coverage (exclu: HH soln:)	100%
Potential Water coverage (inclu: HWTS)	100%
Est: water needs coverage at EoP	100%
Latrine needs coverage	100%
Est: latrine needs coverage at EoP	100%
Bathing space coverage	9%
Est: bathroom needs coverage at EoP	100%
Hygiene kits coverage	99%
Water facilities management	Not yet set up

## Health for the period of January-15

Frequency of mobile clinic; # of day :	4
Average working hours by mobile clinic	4
# identified cases of diarrhoea	35
# identified cases of resp. tract inf.	2
# identified cases of malaria	36
# pregnant women received	7
# clients/family planning received	16
# emergency reproductive health cases	0
# trained community health workers	10
# traditional birth attendants	3
# midwives and auxiliary midwives	6

## Education as of 01-01-15

	#TLS	# Enrolled		# Teacher	
		Male	Female	Male	Female
ECCD	0	0	0	0	0
Primary	2	283	268	2	6
Post-Prim.	1	77	59	1	2
Total	3	360	327	3	8

## Food (Monthly Household Ration)

Rice	50 kg	Salt	0.8 kg
Pulses	4.8 kg	Dried fish	1.9 kg
Oil	5 l.		

## Protection as of 01-01-15

Child protection case management	Yes
Case management - adults	Yes
Psychosocial support	Yes
Child friendly spaces (CFS)	Yes
Women and girls centre	NA
GBV related health services	NA
Community based protection group	Yes
Transferring protection skills	NA
Adolescent assets & life skills building	Yes
Protection monitoring	Yes
Safety audits	NA
Family tracing	NA

## Shelter/NFI as of 01-01-15

Total number of built shelters	106
Shelter Coverage	132%
Household covered by temporary shelters	848
Total number of Building Shelters	0

## Available infrastructure:

## Lasts NFI Distributions:

AGE	2014-08-01
UNHCR	2014-01-16
Save the Children	2013-01-30

## CCCM as of 01-01-15

CCCM Type	Focal Point
CCCM Organization	Save the children
Opening Date	0

## Gaps:

Gaps identified by camp managers:  
Access to job opportunities, Medical Staff,  
Firewood/ fuel

Gaps identified by camp residents:  
Access to job opportunities, Medicines, Firewood/ fuel

## Livelihood:

Current activities for male:  
Fishing, Trade, Other

Current activities for female:  
Trade, Other, None

Self reliance programme in place:

## Food : (last food distributions)

## Nutrition as of 01-01-15

Therapeutic Care Program( OTP/SC)	Yes
Blanket Sup. Feeding Program(BSFP)	No
Targeted Sup. Feeding for MAM (TSFP)	Yes
Infant and Young Child Feeding support	Yes
Mental Health Care Practice(MHCP)	No
Micro-nutrient supplementation(MMN)	Yes
Ante Natal Care activity(ANC)	Yes
Mental Health Care Practice(MHCP)	No
Screening	Yes

For more information, contact UNHCR Yangon Information Management Unit - ricouart@unhcr.org or the national CCCM cluster coordinator- benson@unhcr.org



## Total Number of IDP

1,968

## Total Number of Households

397

## Geographic Data

## GPS Coordinates

State / Region : Rakhine  
 Township : Sittwe  
 Vil. Tract / Town : San Pya Ward  
 Village/Ward : 0

Latitude : 20.13°  
 Longitude : 92.88°

## Available Services (in camp, outside the camp, no access) as of 01-01-15

Temp. Learning Space	Inside the camp	School	Inside the camp
Child Friendly Space	Inside the camp	Walkways	Outside the camp
Health facilities	Inside the camp	Mobile clinic	Inside the camp
Drinking Water	Inside the camp	Market	Outside the camp

## Population dynamics

# birth : 1  
 # death : 0

## Repartition by Ethnicities (estimated)

Hindu	0%	Muslim	100%
Kaman	0%	Rakhine	0%
Maramagyi	0%		

## Population living in the camp by Age &amp; Gender

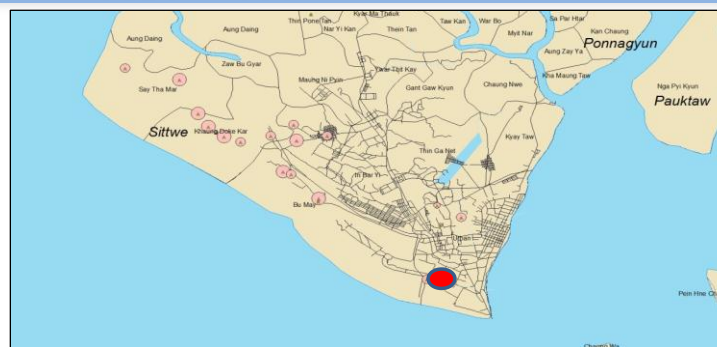
Age (Years)	Male	Female
60 +	30	48
18-59	423	493
12-17	135	149
5-11	164	158
0 < 5	208	197

Age is systematically collected in the camp registration book/list

## Population Living in the Camp, by Vulnerability

Mental dis.	11
Unaccompanied children	0
Single Parent Male	0
Single Parent Female	78
Separated children	0
Pregnant Women	56
Physical dis.	50
Lactating Women	153
Child HH	0

Vulnerability is collected in the camp by CCCM focal point



The interagency camp profiling process is an on-going activity promoted, coordinated and delivered by the Shelter/NFI/CCCM Cluster. The information is collected from a number of sources and compiled into a series of a single camp profiles. This document represents single camp profile. The source of information are cluster focal points.



## Access to Services and Sectoral Needs

## Water &amp; Sanitation as of 01-02-15

Water needs coverage (exclu: HH soln:)	100%
Potential Water coverage (inclu: HWTS)	100%
Est: water needs coverage at EoP	100%
Latrine needs coverage	100%
Est: latrine needs coverage at EoP	100%
Bathing space coverage	8%
Est: bathroom needs coverage at EoP	100%
Hygiene kits coverage	100%
Water facilities management	Not yet set up

## Health for the period of January-15

Frequency of mobile clinic; # of day :	20
Average working hours by mobile clinic	5
# identified cases of diarrhoea	17
# identified cases of resp. tract inf.	2
# identified cases of malaria	91
# pregnant women received	140
# clients/family planning received	130
# emergency reproductive health cases	0
# trained community health workers	8
# traditional birth attendants	4
# midwives and auxiliary midwives	0

## Education as of 01-01-15

	#TLS	# Enrolled	# Teacher
		Male Female	Male Female
ECCD	0	0 0	0 0
Primary	3	373 302	9 3
Post-Prim.	0	0 0	0 0
Total	3	373 302	9 3

## Food (Monthly Household Ration)

Rice	50 kg	Salt	0.8 kg
Pulses	4.8 kg	Dried fish	1.9 kg
Oil	5 l.		

## Protection as of 01-01-15

Child protection case management	Yes
Case management - adults	Yes
Psychosocial support	Yes
Child friendly spaces (CFS)	Yes
Women and girls centre	NA
GBV related health services	NA
Community based protection group	Yes
Transferring protection skills	Yes
Adolescent assets & life skills building	NA
Protection monitoring	Yes
Safety audits	NA
Family tracing	NA

## Shelter/NFI as of 01-01-15

Total number of built shelters	52
Shelter Coverage	100%
Household covered by temporary shelters	416
Total number of Building Shelters	0
Available infrastructure:	
Camp Management Office	1
MPB Large	1
MPB Small	1
Warehouse	1
Lasts NFI Distributions:	
LWF	2013-11-12
CDN	2013-01-01
UNHCR	2012-12-13

## CCCM as of 01-01-15

CCCM Type	Camp Management
CCCM Organization	Lutheran World Federation
Opening Date	0

## Complaints mechanism in place

## Gaps:

Gaps identified by camp managers:  
 Access to job opportunities, Health facilities, School facilities

Gaps identified by camp residents:  
 Wash facilities, Access to job opportunities, Firewood/ fuel

## Livelihood:

Current activities for male:  
 Fishing, Livestock, Fishing

Current activities for female:  
 Trade, Livestock, Handcrafts

Self reliance programme in place: 0

## Food : (last food distributions)

Donor	HH	Ind	Date
SCI	395	1790	2015-01-01

## Nutrition as of 01-01-15

Therapeutic Care Program( OTP/SC)	Yes
Blanket Sup. Feeding Program(BSFP)	No
Targeted Sup. Feeding for MAM (TSFP)	Yes
Infant and Young Child Feeding support	Yes
Mental Health Care Practice(MHCP)	Yes
Micro-nutrient supplementation(MMN)	Yes
Ante Natal Care activity(ANC)	Yes
Mental Health Care Practice(MHCP)	Yes
Screening	Yes

For more information, contact UNHCR Yangon Information Management Unit - ricouart@unhcr.org or the national CCCM cluster coordinator- benson@unhcr.org



Total Number of IDP

8,737

Total Number of Households

1,398

## Geographic Data

## GPS Coordinates

State / Region : Rakhine

Latitude : 20.17°

Township : Sittwe

Longitude : 92.83°

Vil. Tract / Town : Bu May

Village/Ward : Dar Paing Ywar Thit

Available Services (in camp, outside the camp, no access) as of 01-01-15

Temp. Learning Space	Inside the camp	School	No access
Child Friendly Space	Inside the camp	Walkways	0
Health facilities	Outside the camp	Mobile clinic	Inside the camp
Drinking Water	Inside the camp	Market	No access

## Population dynamics

## Repartition by Ethnicities (estimated)

Hindu	0%	Muslim	98%
Kaman	2%	Rakhine	0%
Maramagyi	0%		

## Population living in the camp by Age &amp; Gender

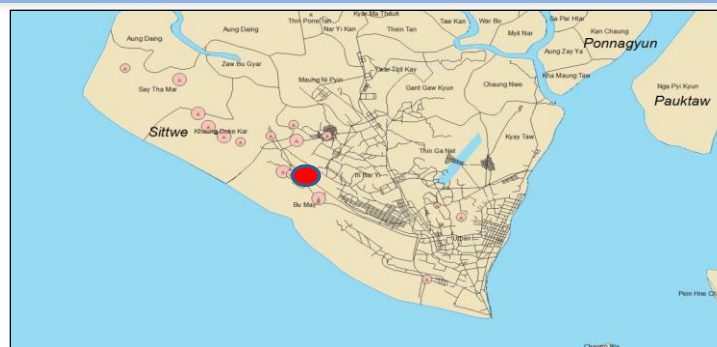
Age (Years)	Male	Female
60 +	115	123
18-59	1,836	2,040
12-17	666	708
5-11	944	877
0 < 5	691	737

Age is systematically collected in the camp registration book/list

## Population Living in the Camp, by Vulnerability

Mental dis.	13
Unaccompanied children	11
Single Parent Male	6
Single Parent Female	183
Separated children	2
Pregnant Women	202
Physical dis.	56
Lactating Women	524
Child HH	11

Vulnerability is collected in the camp by CCCM focal point



The interagency camp profiling process is an on-going activity promoted, coordinated and delivered by the Shelter/NFI/CCCM Cluster. The information is collected from a number of sources and compiled into a series of a single camp profiles. This document represents single camp profile. The source of information are cluster focal points.



## Access to Services and Sectoral Needs

## Water &amp; Sanitation as of 01-02-15

Water needs coverage (exclu: HH soln:)	100%
Potential Water coverage (inclu: HWTS)	100%
Est: water needs coverage at EoP	100%
Latrine needs coverage	61%
Est: latrine needs coverage at EoP	90%
Bathing space coverage	5%
Est: bathroom needs coverage at EoP	41%
Hygiene kits coverage	0%
Water facilities management	Not yet set up

## Health for the period of January-15

Frequency of mobile clinic; # of day :	8
Average working hours by mobile clinic	5
# identified cases of diarrhoea	12
# identified cases of resp. tract inf.	1
# identified cases of malaria	40
# pregnant women received	110
# clients/family planning received	68
# emergency reproductive health cases	2
# trained community health workers	3
# traditional birth attendants	3
# midwives and auxiliary midwives	1

## Education as of 01-01-15

	#TLS	# Enrolled		# Teacher	
		Male	Female	Male	Female
ECCD	0	0	0	0	0
Primary	2	479	430	4	4
Post-Prim.	0	0	0	0	0
Total	2	479	430	4	4

## Food (Monthly Household Ration)

Rice	50 kg	Salt	0.8 kg
Pulses	4.8 kg	Dried fish	1.9 kg
Oil	5 l.		

## Protection as of 01-01-15

Child protection case management	Yes
Case management - adults	Yes
Psychosocial support	Yes
Child friendly spaces (CFS)	Yes
Women and girls centre	NA
GBV related health services	NA
Community based protection group	Yes
Transferring protection skills	Yes
Adolescent assets & life skills building	NA
Protection monitoring	Yes
Safety audits	NA
Family tracing	NA

## Shelter/NFI as of 01-01-15

Total number of built shelters	182
Shelter Coverage	104%
Household covered by temporary shelters	1456
Total number of Building Shelters	0
Available infrastructure:	
Camp Management Office	1

## Lasts NFI Distributions:

DRC	2014-07-21
Solidarites International	2013-04-09
UNHCR	2012-12-13

## CCCM as of 01-01-15

CCCM Type	Camp Management
CCCM Organization	DRC
Opening Date	0

Complaints mechanism in place

## Gaps:

Gaps identified by camp managers:  
Registration, Firewood/ fuel, Shelter maintenance

Gaps identified by camp residents:  
Vocational training, NFI, 0

## Livelihood:

Current activities for male:  
Trade, Fishing, Other

Current activities for female:  
Trade, Fishing, Manufacturing

Self reliance programme in place:

## Food : (last food distributions)

Donor	HH	Ind	Date
Plan International			2015-01-01

## Nutrition as of 01-01-15

Therapeutic Care Program( OTP/SC)	Yes
Blanket Sup. Feeding Program(BSFP)	No
Targeted Sup. Feeding for MAM (TSFP)	Yes
Infant and Young Child Feeding support	Yes
Mental Health Care Practice(MHCP)	Yes
Micro-nutrient supplementation(MMN)	Yes
Ante Natal Care activity(ANC)	Yes
Mental Health Care Practice(MHCP)	Yes
Screening	Yes

For more information, contact UNHCR Yangon Information Management Unit - ricouart@unhcr.org or the national CCCM cluster coordinator- benson@unhcr.org

## Total Number of IDP

4,362

## Total Number of Households

800

## Geographic Data

## GPS Coordinates

State / Region : Rakhine

Latitude : 20.18°

Township : Sittwe

Longitude : 92.82°

Vil. Tract / Town : Khaung Doke Kar

Village/Ward : Khaung Doke Kar

## Available Services (in camp, outside the camp, no access) as of 01-01-15

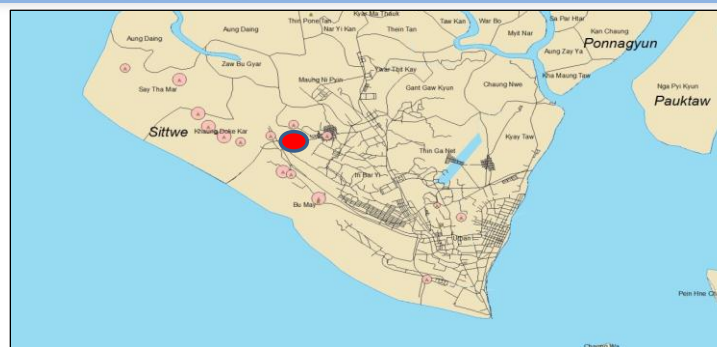
Temp. Learning Space	Inside the camp	School	Outside the camp
Child Friendly Space	Inside the camp	Walkways	Inside the camp
Health facilities	Inside the camp	Mobile clinic	Inside the camp
Drinking Water	Inside the camp	Market	Outside the camp

## Population dynamics

# birth	0
# death	0

## Repartition by Ethnicities (estimated)

Hindu	0%	Muslim	95%
Kaman	5%	Rakhine	0%
Maramagyi	0%		



The interagency camp profiling process is an on-going activity promoted, coordinated and delivered by the Shelter/NFI/CCCM Cluster. The information is collected from a number of sources and compiled into a series of a single camp profiles. This document represents single camp profile. The source of information are cluster focal points.



## Access to Services and Sectoral Needs

## Water &amp; Sanitation as of 01-02-15

Water needs coverage (exclu: HH soln:)	100%
Potential Water coverage (inclu: HWTS)	100%
Est: water needs coverage at EoP	100%
Latrine needs coverage	100%
Est: latrine needs coverage at EoP	100%
Bathing space coverage	0%
Est: bathroom needs coverage at EoP	100%
Hygiene kits coverage	0%
Water facilities management	Set up but low results

## Health for the period of January-15

Frequency of mobile clinic; # of day :	28
Average working hours by mobile clinic	5
# identified cases of diarrhoea	46
# identified cases of resp. tract inf.	1
# identified cases of malaria	110
# pregnant women received	55
# clients/family planning received	42
# emergency reproductive health cases	0
# trained community health workers	3
# traditional birth attendants	1
# midwives and auxiliary midwives	0

## Education as of 01-01-15

	#TLS	# Enrolled		# Teacher	
		Male	Female	Male	Female
ECCD	0	0	0	0	0
Primary	2	361	281	3	3
Post-Prim.	0	0	0	0	0
Total	2	361	281	3	3

## Food (Monthly Household Ration)

Rice	50 kg	Salt	0.8 kg
Pulses	4.8 kg	Dried fish	1.9 kg
Oil	5 l.		

## Protection as of 01-01-15

Child protection case management	Yes
Case management - adults	Yes
Psychosocial support	Yes
Child friendly spaces (CFS)	Yes
Women and girls centre	NA
GBV related health services	NA
Community based protection group	Yes
Transferring protection skills	Yes
Adolescent assets & life skills building	NA
Protection monitoring	Yes
Safety audits	NA
Family tracing	NA

## Shelter/NFI as of 01-01-15

Total number of built shelters	100
Shelter Coverage	100%
Household covered by temporary shelters	800
Total number of Building Shelters	0
<b>Available infrastructure:</b>	
Camp Management Office	1
MPB Large	2
MPB Small	2
Warehouse	1
<b>Lasts NFI Distributions:</b>	
LWF	2014-06-14
UNHCR	2013-05-27
CDN	2013-01-01

## CCCM as of 01-01-15

CCCM Type	Camp Management
CCCM Organization	Lutheran World Federation
Opening Date	0

Complaints mechanism in place

## Gaps:

Gaps identified by camp managers:  
Access to job opportunities, Health facilities, School facilities

Gaps identified by camp residents:  
NFI, Shelter, Wash facilities

## Livelihood:

Current activities for male:  
Trade, Livestock, Other

Current activities for female:  
Trade, Livestock, Handcrafts

Self reliance programme in place: 0

## Food: (last food distributions)

Therapeutic Care Program( OTP/SC)	Yes
Blanket Sup. Feeding Program(BSFP)	No
Targeted Sup. Feeding for MAM (TSFP)	Yes
Infant and Young Child Feeding support	Yes
Mental Health Care Practice(MHCP)	Yes
Micro-nutrient supplementation(MMN)	Yes
Ante Natal Care activity(ANC)	Yes
Mental Health Care Practice(MHCP)	Yes
Screening	Yes

## Population Living in the Camp, by Vulnerability

Mental dis.	7
Unaccompanied children	3
Single Parent Male	0
Single Parent Female	81
Separated children	1
Pregnant Women	100
Physical dis.	46
Lactating Women	267
Child HH	3

Vulnerability is collected in the camp by CCCM focal point

For more information, contact UNHCR Yangon Information Management Unit - ricouart@unhcr.org or the national CCCM cluster coordinator- benson@unhcr.org

## Total Number of IDP

14,111

## Total Number of Households

2,368

## Geographic Data

## GPS Coordinates

State / Region : Rakhine  
 Township : Sittwe  
 Vil. Tract / Town : Say Tha Mar  
 Village/Ward : Say Tha Mar Gyi

Latitude : 20.20°  
 Longitude : 92.79°

## Available Services (in camp, outside the camp, no access) as of 01-01-15

Temp. Learning Space	Inside the camp	School	No access
Child Friendly Space	Inside the camp	Walkways	0
Health facilities	No access	Mobile clinic	Inside the camp
Drinking Water	Inside the camp	Market	Inside the camp

## Population dynamics

## Repartition by Ethnicities (estimated)

Hindu	0%	Muslim	98%
Kaman	2%	Rakhine	0%
Maramagyi	0%		

## Population living in the camp by Age &amp; Gender

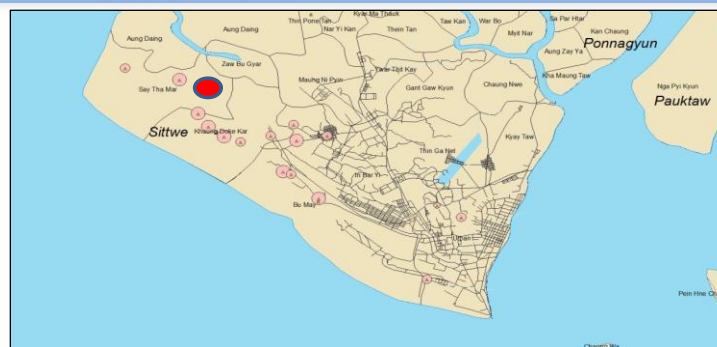
Age (Years)	Male	Female
60 +	191	190
18-59	559	2964
12-17	955	918
5-11	1,508	1444
0 < 5	1,804	1578

Age is systematically collected in the camp registration book/list

## Population Living in the Camp, by Vulnerability

Mental dis.	48
Unaccompanied children	2
Single Parent Male	14
Single Parent Female	292
Separated children	3
Pregnant Women	418
Physical dis.	67
Lactating Women	786
Child HH	3

Vulnerability is collected in the camp by CCCM focal point



The interagency camp profiling process is an on-going activity promoted, coordinated and delivered by the Shelter/NFI/CCCM Cluster. The information is collected from a number of sources and compiled into a series of a single camp profiles. This document represents single camp profile. The source of information are cluster focal points.



## Access to Services and Sectoral Needs

## Water &amp; Sanitation as of 01-02-15

Water needs coverage (exclu: HH soln:)	100%
Potential Water coverage (inclu: HWTS)	100%
Est: water needs coverage at EoP	100%
Latrine needs coverage	100%
Est: latrine needs coverage at EoP	100%
Bathing space coverage	0%
Est: bathroom needs coverage at EoP	100%
Hygiene kits coverage	100%
Water facilities management	Set up but low results

## Health for the period of January-15

Frequency of mobile clinic; # of day :	20
Average working hours by mobile clinic	5
# identified cases of diarrhoea	2
# identified cases of resp. tract inf.	1
# identified cases of malaria	81
# pregnant women received	154
# clients/family planning received	136
# emergency reproductive health cases	1
# trained community health workers	5
# traditional birth attendants	4
# midwives and auxiliary midwives	1

## Education as of 01-01-15

	#TLS	# Enrolled		# Teacher	
		Male	Female	Male	Female
ECCD	0	0	0	0	0
Primary	7	642	547	21	6
Post-Prim.	0	0	0	0	0
Total	7	642	547	21	6

## Food (Monthly Household Ration)

Rice	50 kg	Salt	0.8 kg
Pulses	4.8 kg	Dried fish	1.9 kg
Oil	5 l.		

## Protection as of 01-01-15

Child protection case management	Yes
Case management - adults	Yes
Psychosocial support	Yes
Child friendly spaces (CFS)	Yes
Women and girls centre	Yes
GBV related health services	NA
Community based protection group	Yes
Transferring protection skills	Yes
Adolescent assets & life skills building	NA
Protection monitoring	Yes
Safety audits	Yes
Family tracing	NA

## Shelter/NFI as of 01-01-15

Total number of built shelters	300
Shelter Coverage	113%
Household covered by temporary shelters	2680
Total number of Building Shelters	0
Available infrastructure:	
MPB Large	2

## Lasts NFI Distributions:

DRC	2014-04-01
UNHCR	2012-12-13

## CCCM as of 01-01-15

CCCM Type	Camp Management
CCCM Organization	DRC
Opening Date	0

## Gaps:

Gaps identified by camp managers:  
 Registration, Firewood/ fuel, Shelter maintenance

Gaps identified by camp residents:  
 Vocational training, NFI, 0

## Livelihood:

Current activities for male:  
 Trade, Fishing, Manufacturing

Current activities for female:  
 Trade, Manufacturing, Livestock

Self reliance programme in place:

## Food : (last food distributions)

## Nutrition as of 01-01-15

Therapeutic Care Program( OTP/SC)	Yes
Blanket Sup. Feeding Program(BSFP)	No
Targeted Sup. Feeding for MAM (TSFP)	Yes
Infant and Young Child Feeding support	Yes
Mental Health Care Practice(MHCP)	Yes
Micro-nutrient supplementation(MMN)	Yes
Ante Natal Care activity(ANC)	Yes
Mental Health Care Practice(MHCP)	Yes
Screening	Yes

For more information, contact UNHCR Yangon Information Management Unit - ricouart@unhcr.org  
 or the national CCCM cluster coordinator- benson@unhcr.org

Total Number of IDP

11,832

Total Number of Households

2,155

## Geographic Data

## GPS Coordinates

State / Region : Rakhine

Latitude : 20.16°

Township : Sittwe

Longitude : 92.84°

Vil. Tract / Town : Bu May

Village/Ward : Thea Chaung Ku Lar

Available Services (in camp, outside the camp, no access) as of 01-01-15

Temp. Learning Space	Inside the camp	School	Outside the camp
Child Friendly Space	No access	Walkways	Inside the camp
Health facilities	Inside the camp	Mobile clinic	Inside the camp
Drinking Water	Inside the camp	Market	Inside the camp

## Population dynamics

# birth 12  
# death 0

## Repartition by Ethnicities (estimated)

Hindu	0%	Muslim	63%
Kaman	37%	Rakhine	0%
Maramagyi	0%		

## Population living in the camp by Age &amp; Gender

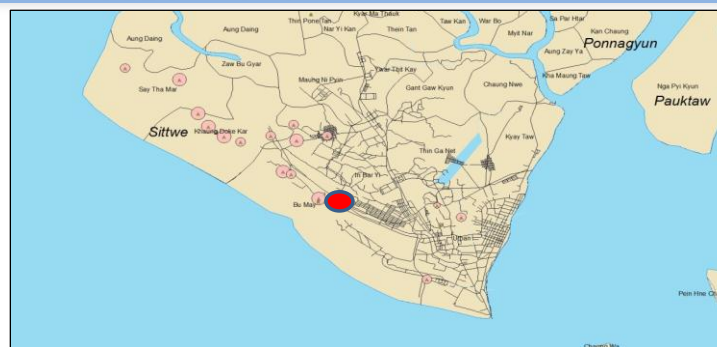
Age (Years)	Male	Female
60 +	184	179
18-59	583	3056
12-17	1,121	1093
5-11	1,101	1059
0 < 5	762	702

Age is systematically collected in the camp registration book/list

## Population Living in the Camp, by Vulnerability

Mental dis.	6
Unaccompanied children	0
Single Parent Male	15
Single Parent Female	144
Separated children	1
Pregnant Women	63
Physical dis.	34
Lactating Women	334
Child HH	12

Vulnerability is collected in the camp by CCCM focal point



The interagency camp profiling process is an on-going activity promoted, coordinated and delivered by the Shelter/NFI/CCCM Cluster. The information is collected from a number of sources and compiled into a series of a single camp profiles. This document represents single camp profile. The source of information are cluster focal points.



## Access to Services and Sectoral Needs

## Water &amp; Sanitation as of 01-02-15

Water needs coverage (exclu: HH soln:)	100%
Potential Water coverage (inclu: HWTS)	100%
Est: water needs coverage at EoP	100%
Latrine needs coverage	100%
Est: latrine needs coverage at EoP	90%
Bathing space coverage	1%
Est: bathroom needs coverage at EoP	9%
Hygiene kits coverage	0%
Water facilities management	Not yet set up

## Health for the period of January-15

Frequency of mobile clinic; # of day :	20
Average working hours by mobile clinic	5
# identified cases of diarrhoea	12
# identified cases of resp. tract inf.	3
# identified cases of malaria	14
# pregnant women received	51
# clients/family planning received	30
# emergency reproductive health cases	0
# trained community health workers	3
# traditional birth attendants	2
# midwives and auxiliary midwives	1

## Education as of 01-01-15

	#TLS	# Enrolled	# Teacher
		Male Female	Male Female
ECCD	0	0 0	0 0
Primary	0	458 284	3 5
Post-Prim.	0	0 0	0 0
Total	0	458 284	3 5

## Food (Monthly Household Ration)

Rice	50 kg	Salt	0.8 kg
Pulses	4.8 kg	Dried fish	1.9 kg
Oil	5 l.		

## Protection as of 01-01-15

Child protection case management	Yes
Case management - adults	Yes
Psychosocial support	Yes
Child friendly spaces (CFS)	Yes
Women and girls centre	NA
GBV related health services	NA
Community based protection group	Yes
Transferring protection skills	Yes
Adolescent assets & life skills building	Yes
Protection monitoring	Yes
Safety audits	NA
Family tracing	NA

## Shelter/NFI as of 01-01-15

## Lasts NFI Distributions:

Muslim Aid	2013-06-26
Solidarites International	2013-02-21
UNHCR	2012-12-13

## CCCM as of 01-01-15

CCCM Type	Camp Management
CCCM Organization	Lutheran World Federation
Opening Date	0

Complaints mechanism in place

## Gaps:

Gaps identified by camp managers:  
Health facilities, Wash facilities, Firewood/ fuel

Gaps identified by camp residents:  
School supplies, NFI, Vocational Training

## Livelihood:

Current activities for male:  
Fishing, Trade, Livestock

Current activities for female:  
Livestock, Trade, Handcrafts

Self reliance programme in place: 0

## Food : (last food distributions)

Donor	HH	Ind	Date
WFP			2015-01-01

## Nutrition as of 01-01-15

Therapeutic Care Program( OTP/SC)	Yes
Blanket Sup. Feeding Program(BSFP)	No
Targeted Sup. Feeding for MAM (TSFP)	Yes
Infant and Young Child Feeding support	Yes
Mental Health Care Practice(MHCP)	Yes
Micro-nutrient supplementation(MMN)	Yes
Ante Natal Care activity(ANC)	Yes
Mental Health Care Practice(MHCP)	Yes
Screening	No

For more information, contact UNHCR Yangon Information Management Unit - ricouart@unhcr.org or the national CCCM cluster coordinator- benson@unhcr.org



## Total Number of IDP

6,029

## Total Number of Households

1,005

## Geographic Data

## GPS Coordinates

State / Region : Rakhine

Latitude : 20.18°

Township : Sittwe

Longitude : 92.83°

Vil. Tract / Town : Bu May

Village/Ward : Kha War De Ywar

## Available Services (in camp, outside the camp, no access) as of 01-01-15

Temp. Learning Space	inside the camp	School	outside the camp
Child Friendly Space	inside the camp	Walkways	inside the camp
Health facilities	outside the camp	Mobile clinic	outside the camp
Drinking Water	inside the camp	Market	inside the camp

## Population dynamics

# birth	53
# death	10

## Repartition by Ethnicities (estimated)

Hindu	0%	Muslim	100%
Kaman	0%	Rakhine	0%
Maramagyi	0%		

## Population living in the camp by Age &amp; Gender

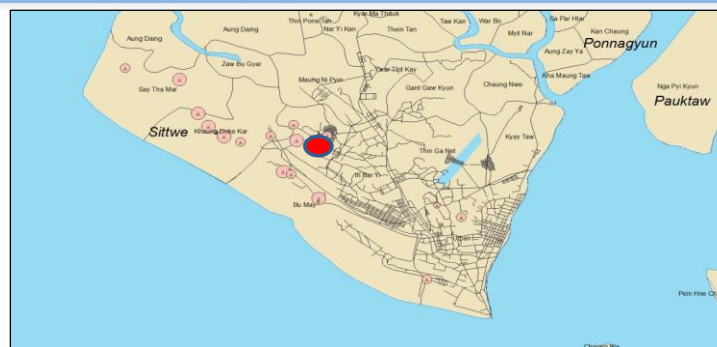
Age (Years)	Male	Female
60 +	76	80
18-59	1,072	1213
12-17	366	429
5-11	510	464
0 < 5	54	568

Age is systematically collected in the camp registration book/list

## Population Living in the Camp, by Vulnerability

Mental dis.	22
Unaccompanied children	10
Single Parent Male	107
Single Parent Female	205
Separated children	16
Pregnant Women	129
Physical dis.	45
Lactating Women	375
Child HH	14

Vulnerability is collected in the camp by CCCM focal point



The interagency camp profiling process is an on-going activity promoted, coordinated and delivered by the Shelter/NFI/CCCM Cluster. The information is collected from a number of sources and compiled into a series of a single camp profiles. This document represents single camp profile. The source of information are cluster focal points.



## Access to Services and Sectoral Needs

Water & Sanitation	as of	01-02-15
Water needs coverage (exclu: HH soln:)		100%
Potential Water coverage (inclu: HWTS)		100%
Est: water needs coverage at EoP		100%
Latrine needs coverage		15%
Est: latrine needs coverage at EoP		19%
Bathing space coverage		n/a
Est: bathroom needs coverage at EoP		n/a
Hygiene kits coverage		n/a
Water facilities management		Not yet set up

## Health for the period of January-15

Frequency of mobile clinic; # of day :	24
Average working hours by mobile clinic	5
# identified cases of diarrhoea	48
# identified cases of resp. tract inf.	0
# identified cases of malaria	29
# pregnant women received	392
# clients/family planning received	135
# emergency reproductive health cases	4
# trained community health workers	0
# traditional birth attendants	3
# midwives and auxiliary midwives	2

## Education as of 01-01-15

	#TLS	# Enrolled		# Teacher	
		Male	Female	Male	Female
ECCD	0	0	0	0	0
Primary	2	155	164	5	3
Post-Prim.	1	78	77	2	1
Total	3	233	241	7	4

## Food (Monthly Household Ration)

Rice	50 kg	Salt	0.8 kg
Pulses	4.8 kg	Dried fish	1.9 kg
Oil	5 l.		

Protection	as of	01-01-15
Child protection case management		Yes
Case management - adults		Yes
Psychosocial support		Yes
Child friendly spaces (CFS)		Yes
Women and girls centre		Yes
GBV related health services		NA
Community based protection group		Yes
Transferring protection skills		Yes
Adolescent assets & life skills building		NA
Protection monitoring		Yes
Safety audits		Yes
Family tracing		NA

Shelter/NFI	as of	01-01-15
Total number of built shelters		123
Shelter Coverage		98%
Household covered by temporary shelters		984
Total number of Building Shelters		0
Available infrastructure:		
Camp Management Office		1
MPB Large		2
MPB Small		1

## Lasts NFI Distributions:

Save the Children	2013-05-23
UNHCR	2012-12-13
KOICAT	2012-12-03

CCCM	as of	01-01-15
CCCM Type		Focal Point
CCCM Organization		Save the children
Opening Date		0
Complaints mechanism in place		
Gaps:		
Gaps identified by camp managers:		Firewood/ fuel, Health facilities, Access to job opportunities
Gaps identified by camp residents:		Firewood/ fuel, Medicines, Cash/money assistance

## Livelihood:

Current activities for male:	Trade, Other, Other
Current activities for female:	Other, Other, None
Self reliance programme in place:	

## Food : (last food distributions)

Nutrition	as of	01-01-15
Therapeutic Care Program( OTP/SC)		Yes
Blanket Sup. Feeding Program(BSFP)		No
Targeted Sup. Feeding for MAM (TSFP)		Yes
Infant and Young Child Feeding support		Yes
Mental Health Care Practice(MHCP)		Yes
Micro-nutrient supplementation(MMN)		Yes
Ante Natal Care activity(ANC)		Yes
Mental Health Care Practice(MHCP)		Yes
Screening		Yes

For more information, contact UNHCR Yangon Information Management Unit - ricouart@unhcr.org or the national CCCM cluster coordinator- benson@unhcr.org

Total Number of IDP

423

Total Number of Households

71

## Geographic Data

## GPS Coordinates

State / Region : Rakhine  
 Township : Sittwe  
 Vil. Tract / Town : Set Yon Su Ward  
 Village/Ward : 0

Latitude : 20.15°  
 Longitude : 92.88°

Available Services (in camp, outside the camp, no access) as of 01-01-15

Temp. Learning Space	No access	School	No access
Child Friendly Space	Inside the camp	Walkways	Inside the camp
Health facilities	Inside the camp	Mobile clinic	Inside the camp
Drinking Water	Outside the camp	Market	Outside the camp

## Population dynamics

# birth : 2  
 # death : 0

## Repartition by Ethnicities (estimated)

Hindu	0%	Muslim	0%
Kaman	0%	Rakhine	0%
Maramagyi	100%		

## Population living in the camp by Age &amp; Gender

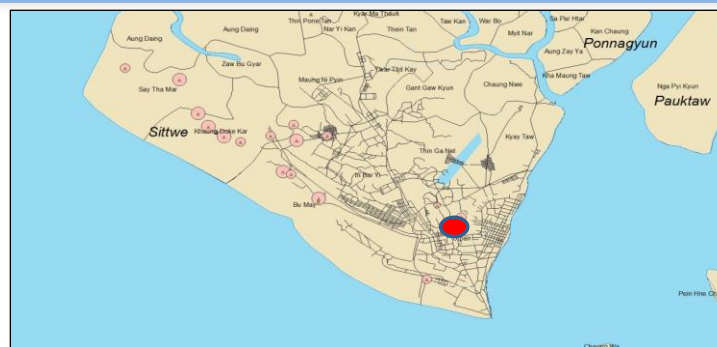
Age (Years)	Male	Female
60 +	4	6
18-59	124	143
12-17	41	33
5-11	24	22
0 < 5	17	21

Age is systematically collected in the camp registration book/list

## Population Living in the Camp, by Vulnerability

Mental dis.	
Unaccompanied children	
Single Parent Male	3
Single Parent Female	3
Separated children	
Pregnant Women	5
Physical dis.	7
Lactating Women	31
Child HH	

Vulnerability is collected in the camp by CCCM focal point



The interagency camp profiling process is an on-going activity promoted, coordinated and delivered by the Shelter/NFI/CCCM Cluster. The information is collected from a number of sources and compiled into a series of a single camp profiles. This document represents single camp profile. The source of information are cluster focal points.



## Access to Services and Sectoral Needs

## Water &amp; Sanitation as of 01-02-15

Water needs coverage (exclu: HH soln:)	92%
Potential Water coverage (inclu: HWTS)	100%
Est: water needs coverage at EoP	100%
Latrine needs coverage	100%
Est: latrine needs coverage at EoP	80%
Bathing space coverage	0%
Est: bathroom needs coverage at EoP	0%
Hygiene kits coverage	0%
Water facilities management	Functional and efficient

## Health for the period of January-15

Frequency of mobile clinic; # of day :	24
Average working hours by mobile clinic	5
# identified cases of diarrhoea	6
# identified cases of resp. tract inf.	0
# identified cases of malaria	6
# pregnant women received	2
# clients/family planning received	0
# emergency reproductive health cases	0
# trained community health workers	0
# traditional birth attendants	1
# midwives and auxiliary midwives	1

## Education as of 01-01-15

	#TLS	# Enrolled	# Teacher
		Male Female	Male Female
ECCD	0	0 0	0 0
Primary	0	34 39	0 0
Post-Prim.	0	4 14	1 1
Total	0	38 53	1 1

## Food (Monthly Household Ration)

Rice	50 kg	Salt	0.8 kg
Pulses	4.8 kg	Dried fish	1.9 kg
Oil	5 l.		

## Protection as of 01-01-15

Child protection case management	Yes
Case management - adults	Yes
Psychosocial support	Yes
Child friendly spaces (CFS)	Yes
Women and girls centre	NA
GBV related health services	NA
Community based protection group	Yes
Transferring protection skills	Yes
Adolescent assets & life skills building	NA
Protection monitoring	Yes
Safety audits	Yes
Family tracing	NA

## Shelter/NFI as of 01-01-15

Total number of built shelters	22
Shelter Coverage	314%
Household covered by temporary shelters	220
Total number of Building Shelters	0

## Available infrastructure:

## Lasts NFI Distributions:

LWF	2014-08-14
UNHCR	2013-10-22
Muslim Aid	2013-06-26
ABCD	2013-01-01

## CCCM as of 01-01-15

CCCM Type	Camp Management
CCCM Organization	Lutheran World Federation
Opening Date	0

## Complaints mechanism in place

## Gaps:

Gaps identified by camp managers:  
 Access to job opportunities, Vocational Training,  
 School supplies

Gaps identified by camp residents:  
 Food, Shelter, Access to job opportunities

## Livelihood:

Current activities for male:  
 Trade, Livestock, Livestock

Current activities for female:  
 Trade, Livestock, Handcrafts

Self reliance programme in place: 0

## Food : (last food distributions)

Donor	HH	Ind	Date
Government	70		2015-01-01
SCI			2015-01-01

## Nutrition as of 01-01-15

Therapeutic Care Program( OTP/SC)	Yes
Blanket Sup. Feeding Program(BSFP)	No
Targeted Sup. Feeding for MAM (TSFP)	Yes
Infant and Young Child Feeding support	Yes
Mental Health Care Practice(MHCP)	Yes
Micro-nutrient supplementation(MMN)	Yes
Ante Natal Care activity(ANC)	Yes
Mental Health Care Practice(MHCP)	Yes
Screening	No

For more information, contact UNHCR Yangon Information Management Unit - ricouart@unhcr.org  
 or the national CCCM cluster coordinator- benson@unhcr.org

Total Number of IDP

3,089

Total Number of Households

574

## Geographic Data

## GPS Coordinates

State / Region : Rakhine  
 Township : Sittwe  
 Vil. Tract / Town : Bu May  
 Village/Ward : Bu May

Latitude : 20.19°  
 Longitude : 92.83°

Available Services (in camp, outside the camp, no access) as of 01-01-15

Temp. Learning Space	inside the camp	School	outside the camp
Child Friendly Space	outside the camp	Walkways	inside the camp
Health facilities	outside the camp	Mobile clinic	outside the camp
Drinking Water	inside the camp	Market	No access

## Population dynamics

# birth : 55  
 # death : 10

## Repartition by Ethnicities (estimated)

Hindu	0%	Muslim	100%
Kaman	0%	Rakhine	0%
Maramagyi	0%		

## Population living in the camp by Age &amp; Gender

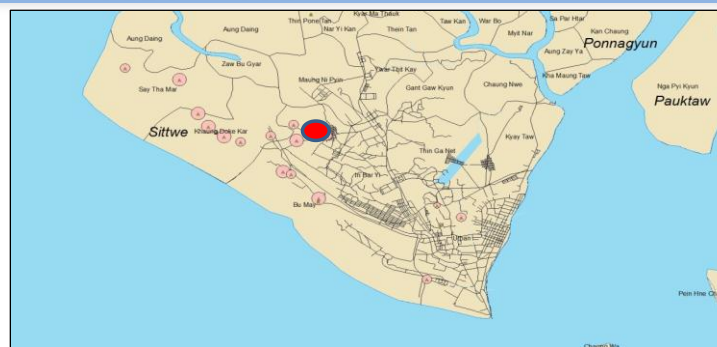
Age (Years)	Male	Female
60 +	64	245
18-59	706	597
12-17	251	398
5-11	359	275
0 < 5	319	365

Age is systematically collected in the camp registration book/list

## Population Living in the Camp, by Vulnerability

Mental dis.	93
Unaccompanied children	37
Single Parent Male	32
Single Parent Female	183
Separated children	37
Pregnant Women	140
Physical dis.	77
Lactating Women	105
Child HH	100

Vulnerability is collected in the camp by CCCM focal point



The interagency camp profiling process is an on-going activity promoted, coordinated and delivered by the Shelter/NFI/CCCM Cluster. The information is collected from a number of sources and compiled into a series of a single camp profiles. This document represents single camp profile. The source of information are cluster focal points.



## Access to Services and Sectoral Needs

## Water &amp; Sanitation as of 01-02-15

Water needs coverage (exclu: HH soln:)	100%
Potential Water coverage (inclu: HWTS)	100%
Est: water needs coverage at EoP	100%
Latrine needs coverage	100%
Est: latrine needs coverage at EoP	100%
Bathing space coverage	45%
Est: bathroom needs coverage at EoP	100%
Hygiene kits coverage	100%
Water facilities management	Not yet set up

## Health for the period of January-15

Frequency of mobile clinic; # of day :	0
Average working hours by mobile clinic	0
# identified cases of diarrhoea	0
# identified cases of resp. tract inf.	0
# identified cases of malaria	0
# pregnant women received	0
# clients/family planning received	0
# emergency reproductive health cases	0
# trained community health workers	0
# traditional birth attendants	0
# midwives and auxiliary midwives	0

## Education as of 01-01-15

	#TLS	# Enrolled		# Teacher	
		Male	Female	Male	Female
ECCD	0	0	0	0	0
Primary	1	261	216	2	2
Post-Prim.	0	0	0	0	0
Total	1	261	216	2	2

## Food (Monthly Household Ration)

Rice	50 kg	Salt	0.8 kg
Pulses	4.8 kg	Dried fish	1.9 kg
Oil	5 l.		

## Protection as of 01-01-15

Child protection case management	Yes
Case management - adults	Yes
Psychosocial support	Yes
Child friendly spaces (CFS)	Yes
Women and girls centre	NA
GBV related health services	NA
Community based protection group	Yes
Transferring protection skills	Yes
Adolescent assets & life skills building	NA
Protection monitoring	Yes
Safety audits	NA
Family tracing	NA

## Shelter/NFI as of 01-01-15

Total number of built shelters	78
Shelter Coverage	109%
Household covered by temporary shelters	624
Total number of Building Shelters	0
Available infrastructure:	
Camp Management Office	1
MPB Large	1
MPB Small	1

## Lasts NFI Distributions:

## CCCM as of 01-01-15

CCCM Type	Focal Point
CCCM Organization	Save the children
Opening Date	0
Complaints mechanism in place	

## Gaps:

Gaps identified by camp managers:  
 Firewood/ fuel, Health facilities, Access to job opportunities

Gaps identified by camp residents:  
 Firewood/ fuel, Health facilities, Access to job opportunities

## Livelihood:

Current activities for male:  
 Other, Trade, Manufacturing

Current activities for female:  
 Trade, Other, None

Self reliance programme in place:

## Food : (last food distributions)

## Nutrition as of 01-01-15

Therapeutic Care Program( OTP/SC)	Yes
Blanket Sup. Feeding Program(BSFP)	No
Targeted Sup. Feeding for MAM (TSFP)	Yes
Infant and Young Child Feeding support	Yes
Mental Health Care Practice(MHCP)	Yes
Micro-nutrient supplementation(MMN)	Yes
Ante Natal Care activity(ANC)	Yes
Mental Health Care Practice(MHCP)	Yes
Screening	Yes

For more information, contact UNHCR Yangon Information Management Unit - ricouart@unhcr.org  
 or the national CCCM cluster coordinator- benson@unhcr.org

## Total Number of IDP

625

## Total Number of Households

151

## Geographic Data

## GPS Coordinates

State / Region : Rakhine  
 Township : Sittwe  
 Vil. Tract / Town : Set Yon Su Ward  
 Village/Ward : 0

Latitude : 20.16°  
 Longitude : 92.88°

## Available Services (in camp, outside the camp, no access) as of 01-01-15

Temp. Learning Space	Inside the camp	School	Inside the camp
Child Friendly Space	Inside the camp	Walkways	Inside the camp
Health facilities	Inside the camp	Mobile clinic	Inside the camp
Drinking Water	Outside the camp	Market	No access

## Population dynamics

# birth : 2  
 # death : 0

## Repartition by Ethnicities (estimated)

Hindu	0%	Muslim	0%
Kaman	0%	Rakhine	100%
Maramagyi	0%		

## Population living in the camp by Age &amp; Gender

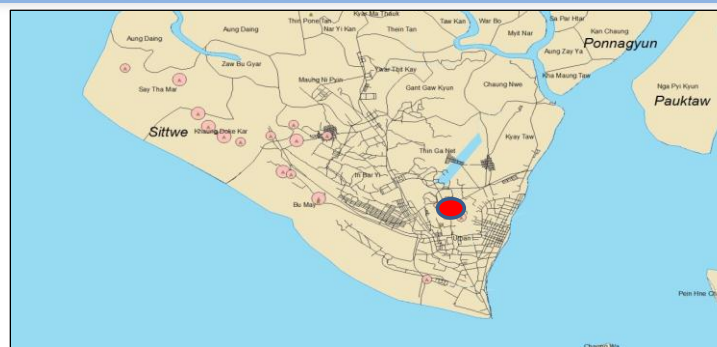
Age (Years)	Male	Female
60 +	8	23
18-59	158	175
12-17	49	47
5-11	42	45
0 < 5	41	52

Age is systematically collected in the camp registration book/list

## Population Living in the Camp, by Vulnerability

Mental dis.	1
Unaccompanied children	
Single Parent Male	2
Single Parent Female	25
Separated children	
Pregnant Women	3
Physical dis.	7
Lactating Women	81
Child HH	1

Vulnerability is collected in the camp by CCCM focal point



The interagency camp profiling process is an on-going activity promoted, coordinated and delivered by the Shelter/NFI/CCCM Cluster. The information is collected from a number of sources and compiled into a series of a single camp profiles. This document represents single camp profile. The source of information are cluster focal points.



## Access to Services and Sectoral Needs

## Water &amp; Sanitation as of 01-02-15

Water needs coverage (exclu: HH soln:)	100%
Potential Water coverage (inclu: HWTS)	100%
Est: water needs coverage at EoP	100%
Latrine needs coverage	100%
Est: latrine needs coverage at EoP	100%
Bathing space coverage	58%
Est: bathroom needs coverage at EoP	26%
Hygiene kits coverage	0%
Water facilities management	Functional and efficient

## Health for the period of January-15

Frequency of mobile clinic; # of day :	20
Average working hours by mobile clinic	5
# identified cases of diarrhoea	4
# identified cases of resp. tract inf.	0
# identified cases of malaria	3
# pregnant women received	23
# clients/family planning received	3
# emergency reproductive health cases	1
# trained community health workers	0
# traditional birth attendants	2
# midwives and auxiliary midwives	1

## Education as of 01-01-15

	#TLS	# Enrolled	# Teacher
		Male Female	Male Female
ECCD	0	0 0	0 0
Primary	0	63 46	0 0
Post-Prim.	0	0 10	1 1
Total	0	63 56	1 1

## Food (Monthly Household Ration)

Rice	50 kg	Salt	0.8 kg
Pulses	4.8 kg	Dried fish	1.9 kg
Oil	5 l.		

## Protection as of 01-01-15

Child protection case management	Yes
Case management - adults	Yes
Psychosocial support	Yes
Child friendly spaces (CFS)	Yes
Women and girls centre	Yes
GBV related health services	NA
Community based protection group	Yes
Transferring protection skills	Yes
Adolescent assets & life skills building	NA
Protection monitoring	Yes
Safety audits	Yes
Family tracing	NA

## Shelter/NFI as of 01-01-15

Total number of built shelters	22
Shelter Coverage	117%
Household covered by temporary shelters	176
Total number of Building Shelters	0

## Available infrastructure:

## Lasts NFI Distributions:

LWF 2014-08-14

## CCCM as of 01-01-15

CCCM Type	Camp Management
CCCM Organization	Lutheran World Federation
Opening Date	0

Complaints mechanism in place

## Gaps:

Gaps identified by camp managers:  
 Wash facilities, NFI, Health facilities

Gaps identified by camp residents:

School facilities, Access to job opportunities, Wash facilities

## Livelihood:

Current activities for male:

Livestock, Handcrafts, Livestock

Current activities for female:

Trade, Livestock, Trade

Self reliance programme in place:

0

## Food : (last food distributions)

Donor	HH	Ind	Date
CDN	151	586	2015-01-01
MHDO	151		2015-01-01
MMM	125		2015-01-01

## Nutrition as of 01-01-15

Therapeutic Care Program( OTP/SC)	Yes
Blanket Sup. Feeding Program(BSFP)	No
Targeted Sup. Feeding for MAM (TSFP)	Yes
Infant and Young Child Feeding support	Yes
Mental Health Care Practice(MHCP)	Yes
Micro-nutrient supplementation(MMN)	Yes
Ante Natal Care activity(ANC)	Yes
Mental Health Care Practice(MHCP)	Yes
Screening	No

For more information, contact UNHCR Yangon Information Management Unit - ricouart@unhcr.org  
 or the national CCCM cluster coordinator- benson@unhcr.org



Total Number of IDP

3,485

Total Number of Households

628

## Geographic Data

## GPS Coordinates

State / Region : Rakhine  
 Township : Sittwe  
 Vil. Tract / Town : Say Tha Mar  
 Village/Ward : Ohn Taw Shey

Latitude : 20.21°  
 Longitude : 92.77°

Available Services (in camp, outside the camp, no access) as of 01-01-15

Temp. Learning Space	Inside the camp	School	No access
Child Friendly Space	Inside the camp	Walkways	0
Health facilities	No access	Mobile clinic	Inside the camp
Drinking Water	Inside the camp	Market	No access

## Population dynamics

## Repartition by Ethnicities (estimated)

Hindu	0%	Muslim	95%
Kaman	5%	Rakhine	0%
Maramagyi	0%		

## Population living in the camp by Age &amp; Gender

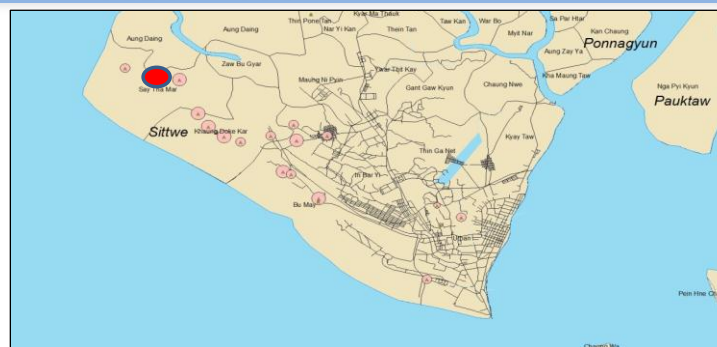
Age (Years)	Male	Female
60 +	18	24
18-59	599	631
12-17	195	173
5-11	437	327
0 < 5	390	431

Age is systematically collected in the camp registration book/list

## Population Living in the Camp, by Vulnerability

Mental dis.	6
Unaccompanied children	0
Single Parent Male	1
Single Parent Female	53
Separated children	0
Pregnant Women	89
Physical dis.	10
Lactating Women	244
Child HH	0

Vulnerability is collected in the camp by CCCM focal point



The interagency camp profiling process is an on-going activity promoted, coordinated and delivered by the Shelter/NFI/CCCM Cluster. The information is collected from a number of sources and compiled into a series of a single camp profiles. This document represents single camp profile. The source of information are cluster focal points.



## Access to Services and Sectoral Needs

## Water &amp; Sanitation as of 01-02-15

Water needs coverage (exclu: HH soln:)	100%
Potential Water coverage (inclu: HWTS)	100%
Est: water needs coverage at EoP	100%
Latrine needs coverage	100%
Est: latrine needs coverage at EoP	100%
Bathing space coverage	0%
Est: bathroom needs coverage at EoP	100%
Hygiene kits coverage	0%
Water facilities management	Set up but low results

## Health for the period of January-15

Frequency of mobile clinic; # of day :	20
Average working hours by mobile clinic	5
# identified cases of diarrhoea	35
# identified cases of resp. tract inf.	8
# identified cases of malaria	28
# pregnant women received	59
# clients/family planning received	92
# emergency reproductive health cases	1
# trained community health workers	3
# traditional birth attendants	4
# midwives and auxiliary midwives	0

## Education as of 01-01-15

	#TLS	# Enrolled		# Teacher	
		Male	Female	Male	Female
ECCD	0	0	0	0	0
Primary	2	402	269	4	2
Post-Prim.	0	0	0	0	0
Total	2	402	269	4	2

## Food (Monthly Household Ration)

Rice	50 kg	Salt	0.8 kg
Pulses	4.8 kg	Dried fish	1.9 kg
Oil	5 l.		

## Protection as of 01-01-15

Child protection case management	Yes
Case management - adults	Yes
Psychosocial support	Yes
Child friendly spaces (CFS)	NA
Women and girls centre	NA
GBV related health services	NA
Community based protection group	Yes
Transferring protection skills	Yes
Adolescent assets & life skills building	Yes
Protection monitoring	Yes
Safety audits	NA
Family tracing	NA

## Shelter/NFI as of 01-01-15

Total number of built shelters	80
Shelter Coverage	110%
Household covered by temporary shelters	640
Total number of Building Shelters	0
Available infrastructure:	
Warehouse	1

## Lasts NFI Distributions:

UNHCR 2014-01-06

## CCCM as of 01-01-15

CCCM Type	Camp Management
CCCM Organization	DRC
Opening Date	0

## Gaps:

Gaps identified by camp managers:  
 Registration, Firewood/ fuel, Shelter maintenance

Gaps identified by camp residents:  
 Vocational training, NFI, 0

## Livelihood:

Current activities for male:  
 Fishing, Trade, Livestock

Current activities for female:  
 Livestock, Manufacturing, Trade

Self reliance programme in place:

## Food : (last food distributions)

Donor	HH	Ind	Date
Plan International			2015-01-01

## Nutrition as of 01-01-15

Therapeutic Care Program( OTP/SC)	Yes
Blanket Sup. Feeding Program(BSFP)	No
Targeted Sup. Feeding for MAM (TSFP)	Yes
Infant and Young Child Feeding support	Yes
Mental Health Care Practice(MHCP)	Yes
Micro-nutrient supplementation(MMN)	Yes
Ante Natal Care activity(ANC)	No
Mental Health Care Practice(MHCP)	Yes
Screening	No

For more information, contact UNHCR Yangon Information Management Unit - ricouart@unhcr.org  
 or the national CCCM cluster coordinator- benson@unhcr.org

## Total Number of IDP

1,168

## Total Number of Households

249

## Geographic Data

## GPS Coordinates

State / Region : Rakhine

Latitude : 20.15°

Township : Sittwe

Longitude : 92.89°

Vil. Tract / Town : Urban

Village/Ward : Sut Yoe Kya Ward

## Available Services (in camp, outside the camp, no access) as of 01-01-15

Temp. Learning Space	inside the camp	School	outside the camp
Child Friendly Space	inside the camp	Walkways	inside the camp
Health facilities	inside the camp	Mobile clinic	inside the camp
Drinking Water	inside the camp	Market	outside the camp

## Population dynamics

# birth	18
# death	5

## Repartition by Ethnicities (estimated)

Hindu	0%	Muslim	0%
Kaman	0%	Rakhine	100%
Maramagyi	0%		

## Population living in the camp by Age &amp; Gender

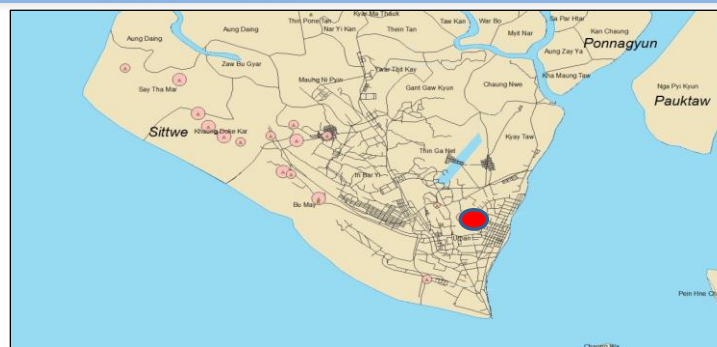
Age (Years)	Male	Female
60 +	34	41
18-59	305	346
12-17	83	84
5-11	93	76
0 < 5	56	50

Age is systematically collected in the camp registration book/list

## Population Living in the Camp, by Vulnerability

Mental dis.	0
Unaccompanied children	0
Single Parent Male	48
Single Parent Female	57
Separated children	4
Pregnant Women	1
Physical dis.	1
Lactating Women	9
Child HH	0

Vulnerability is collected in the camp by CCCM focal point



The interagency camp profiling process is an on-going activity promoted, coordinated and delivered by the Shelter/NFI/CCCM Cluster. The information is collected from a number of sources and compiled into a series of a single camp profiles. This document represents single camp profile. The source of information are cluster focal points.



## Access to Services and Sectoral Needs

## Water &amp; Sanitation as of 01-02-15

Water needs coverage (exclu: HH soln:)	38%
Potential Water coverage (inclu: HWTS)	38%
Est: water needs coverage at EoP	100%
Latrine needs coverage	100%
Est: latrine needs coverage at EoP	100%
Bathing space coverage	100%
Est: bathroom needs coverage at EoP	0%
Hygiene kits coverage	0%
Water facilities management	Set up but low results

## Health for the period of January-15

Frequency of mobile clinic; # of day :	16
Average working hours by mobile clinic	5
# identified cases of diarrhoea	6
# identified cases of resp. tract inf.	0
# identified cases of malaria	9
# pregnant women received	142
# clients/family planning received	4
# emergency reproductive health cases	10
# trained community health workers	1
# traditional birth attendants	7
# midwives and auxiliary midwives	1

## Education as of 01-01-15

	#TLS	# Enrolled		# Teacher	
		Male	Female	Male	Female
ECCD	0	0	0	0	0
Primary	1	20	26	0	0
Post-Prim.	0	7	7	1	1
Total	1	27	33	1	1

## Food (Monthly Household Ration)

Rice	50 kg	Salt	0.8 kg
Pulses	4.8 kg	Dried fish	1.9 kg
Oil	5 l.		

## Protection as of 01-01-15

Child protection case management	Yes
Case management - adults	Yes
Psychosocial support	Yes
Child friendly spaces (CFS)	Yes
Women and girls centre	Yes
GBV related health services	NA
Community based protection group	Yes
Transferring protection skills	NA
Adolescent assets & life skills building	NA
Protection monitoring	Yes
Safety audits	Yes
Family tracing	NA

## Shelter/NFI as of 01-01-15

Total number of built shelters	0
Shelter Coverage	100%
Household covered by temporary shelters	250
Total number of Building Shelters	0
Available infrastructure:	
Camp Management Office	1
MPB Large	1
Warehouse	1

## Lasts NFI Distributions:

UNHCR	2013-10-17
-------	------------

## CCCM as of 01-01-15

CCCM Type	Focal Point
CCCM Organization	Save the children
Opening Date	0
Complaints mechanism in place	
Gaps:	
Gaps identified by camp managers:	
Access to job opportunities, Cash/money assistance,	0

Gaps identified by camp residents:  
Cash/money assistance, 0, Vocational Training

## Livelihood:

Current activities for male:	Trade, Other, Other
Current activities for female:	Trade, Other, Other
Self reliance programme in place:	

## Food : (last food distributions)

Therapeutic Care Program( OTP/SC)	Yes
Blanket Sup. Feeding Program(BSFP)	No
Targeted Sup. Feeding for MAM (TSFP)	Yes
Infant and Young Child Feeding support	Yes
Mental Health Care Practice(MHCP)	Yes
Micro-nutrient supplementation(MMN)	Yes
Ante Natal Care activity(ANC)	Yes
Mental Health Care Practice(MHCP)	Yes
Screening	No

For more information, contact UNHCR Yangon Information Management Unit - ricouart@unhcr.org or the national CCCM cluster coordinator- benson@unhcr.org

## Total Number of IDP

1,834

## Total Number of Households

419

## Geographic Data

## GPS Coordinates

State / Region : Rakhine

Latitude : 20.15°

Township : Sittwe

Longitude : 92.89°

Vil. Tract / Town : Urban

Village/Ward : Sut Yoe Kya Ward

## Available Services (in camp, outside the camp, no access) as of 01-01-15

Temp. Learning Space	No access	School	inside the camp
Child Friendly Space	inside the camp	Walkways	inside the camp
Health facilities	outside the camp	Mobile clinic	outside the camp
Drinking Water	inside the camp	Market	inside the camp

## Population dynamics

# birth	22
# death	8

## Repartition by Ethnicities (estimated)

Hindu	0%	Muslim	100%
Kaman	0%	Rakhine	0%
Maramagyi	0%		

## Population living in the camp by Age &amp; Gender

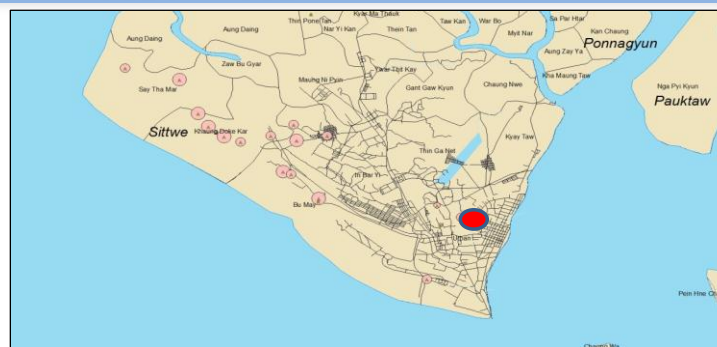
Age (Years)	Male	Female
60 +	38	68
18-59	506	491
12-17	133	167
5-11	143	115
0 < 5	79	94

Age is systematically collected in the camp registration book/list

## Population Living in the Camp, by Vulnerability

Mental dis.	4
Unaccompanied children	5
Single Parent Male	2
Single Parent Female	29
Separated children	1
Pregnant Women	12
Physical dis.	11
Lactating Women	66
Child HH	4

Vulnerability is collected in the camp by CCCM focal point



The interagency camp profiling process is an on-going activity promoted, coordinated and delivered by the Shelter/NFI/CCCM Cluster. The information is collected from a number of sources and compiled into a series of a single camp profiles. This document represents single camp profile. The source of information are cluster focal points.



## Access to Services and Sectoral Needs

## Water &amp; Sanitation as of 01-02-15

Water needs coverage (exclu: HH soln:)	47%
Potential Water coverage (inclu: HWTS)	100%
Est: water needs coverage at EoP	100%
Latrine needs coverage	100%
Est: latrine needs coverage at EoP	100%
Bathing space coverage	100%
Est: bathroom needs coverage at EoP	0%
Hygiene kits coverage	0%
Water facilities management	Set up but low results

## Health for the period of January-15

Frequency of mobile clinic; # of day :	0
Average working hours by mobile clinic	0
# identified cases of diarrhoea	0
# identified cases of resp. tract inf.	0
# identified cases of malaria	0
# pregnant women received	0
# clients/family planning received	0
# emergency reproductive health cases	0
# trained community health workers	0
# traditional birth attendants	0
# midwives and auxiliary midwives	0

## Education as of 01-01-15

	#TLS	# Enrolled	# Teacher
		Male Female	Male Female
ECCD	0	0 0	0 0
Primary	2	299 269	0 0
Post-Prim.	0	21 21	1 1
Total	2	320 290	1 1

## Food (Monthly Household Ration)

Rice	50 kg	Salt	0.8 kg
Pulses	4.8 kg	Dried fish	1.9 kg
Oil	5 l.		

## Protection as of 01-01-15

Child protection case management	Yes
Case management - adults	Yes
Psychosocial support	Yes
Child friendly spaces (CFS)	Yes
Women and girls centre	NA
GBV related health services	NA
Community based protection group	Yes
Transferring protection skills	NA
Adolescent assets & life skills building	NA
Protection monitoring	Yes
Safety audits	Yes
Family tracing	NA

## Shelter/NFI as of 01-01-15

Total number of built shelters	0
Shelter Coverage	100%
Household covered by temporary shelters	419
Total number of Building Shelters	0
Available infrastructure:	
Warehouse	1

## Lasts NFI Distributions:

## CCCM as of 01-01-15

CCCM Type	Focal Point
CCCM Organization	Save the children
Opening Date	0
Complaints mechanism in place	
Gaps:	
Gaps identified by camp managers:	
Access to job opportunities, Cash/money assistance,	0
Gaps identified by camp residents:	
Cash/money assistance, 0, Vocational Training	

## Livelihood:

Current activities for male:	Trade, Other, Other
Current activities for female:	Trade, Other, Other
Self reliance programme in place:	

## Food : (last food distributions)

## Nutrition as of 01-01-15

Therapeutic Care Program( OTP/SC)	Yes
Blanket Sup. Feeding Program(BSFP)	No
Targeted Sup. Feeding for MAM (TSFP)	Yes
Infant and Young Child Feeding support	Yes
Mental Health Care Practice(MHCP)	Yes
Micro-nutrient supplementation(MMN)	Yes
Ante Natal Care activity(ANC)	Yes
Mental Health Care Practice(MHCP)	Yes
Screening	No

For more information, contact UNHCR Yangon Information Management Unit - ricouart@unhcr.org or the national CCCM cluster coordinator- benson@unhcr.org

Total Number of IDP 4,836

Total Number of Households 1,009

## Geographic Data

## GPS Coordinates

State / Region : Rakhine  
 Township : Sittwe  
 Vil. Tract / Town : Khaung Doke Kar  
 Village/Ward : Baw Du Hpa

Latitude : 20.18°  
 Longitude : 92.81°

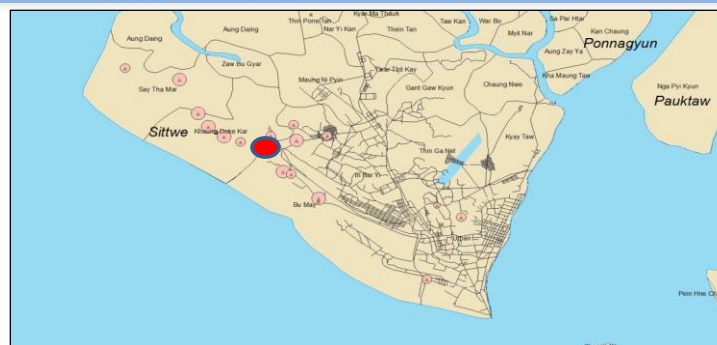
Available Services (in camp, outside the camp, no access) as of 01-01-15

Temp. Learning Space	Inside the camp	School	No access
Child Friendly Space	Inside the camp	Walkways	0
Health facilities	No access	Mobile clinic	Inside the camp
Drinking Water	Inside the camp	Market	Outside the camp

## Population dynamics

## Repartition by Ethnicities (estimated)

Hindu	0%	Muslim	98%
Kaman	2%	Rakhine	0%
Maramagyi	0%		



The interagency camp profiling process is an on-going activity promoted, coordinated and delivered by the Shelter/NFI/CCCM Cluster. The information is collected from a number of sources and compiled into a series of a single camp profiles. This document represents single camp profile. The source of information are cluster focal points.



## Access to Services and Sectoral Needs

## Water &amp; Sanitation as of 01-02-15

Water needs coverage (exclu: HH soln:)	100%
Potential Water coverage (inclu: HWTS)	100%
Est: water needs coverage at EoP	100%
Latrine needs coverage	73%
Est: latrine needs coverage at EoP	100%
Bathing space coverage	n/a
Est: bathroom needs coverage at EoP	n/a
Hygiene kits coverage	n/a
Water facilities management	Not yet set up

## Health for the period of January-15

Frequency of mobile clinic; # of day :	20
Average working hours by mobile clinic	5
# identified cases of diarrhoea	67
# identified cases of resp. tract inf.	2
# identified cases of malaria	399
# pregnant women received	24
# clients/family planning received	74
# emergency reproductive health cases	1
# trained community health workers	4
# traditional birth attendants	3
# midwives and auxiliary midwives	1

## Education as of 01-01-15

	#TLS	# Enrolled		# Teacher	
		Male	Female	Male	Female
ECCD	0	0	0	0	0
Primary	2	381	319	5	3
Post-Prim.	1	111	77	1	2
<b>Total</b>	<b>3</b>	<b>492</b>	<b>396</b>	<b>6</b>	<b>5</b>

## Food (Monthly Household Ration)

Rice	50 kg	Salt	0.8 kg
Pulses	4.8 kg	Dried fish	1.9 kg
Oil	5 l.		

## Protection as of 01-01-15

Child protection case management	Yes
Case management - adults	Yes
Psychosocial support	Yes
Child friendly spaces (CFS)	Yes
Women and girls centre	Yes
GBV related health services	NA
Community based protection group	Yes
Transferring protection skills	Yes
Adolescent assets & life skills building	NA
Protection monitoring	Yes
Safety audits	Yes
Family tracing	NA

## Shelter/NFI as of 01-01-15

Total number of built shelters	127
Shelter Coverage	101%
Household covered by temporary shelters	1016
Total number of Building Shelters	0
<b>Available infrastructure:</b>	
Camp Management Office	1

## Lasts NFI Distributions:

DRC 2014-08-26

## CCCM as of 01-01-15

CCCM Type	Camp Management
CCCM Organization	DRC
Opening Date	0

## Gaps:

Gaps identified by camp managers:  
 Registration, Firewood/ fuel, Shelter maintenance

Gaps identified by camp residents:  
 Vocational training, NFI, 0

## Livelihood:

Current activities for male:  
 Fishing, Trade, Livestock

Current activities for female:  
 Trade, Livestock, Manufacturing

Self reliance programme in place:

## Food : (last food distributions)

Donor	HH	Ind	Date
Plan International			2015-01-01

## Nutrition as of 01-01-15

Therapeutic Care Program( OTP/SC)	Yes
Blanket Sup. Feeding Program(BSFP)	No
Targeted Sup. Feeding for MAM (TSFP)	Yes
Infant and Young Child Feeding support	Yes
Mental Health Care Practice(MHCP)	Yes
Micro-nutrient supplementation(MMN)	Yes
Ante Natal Care activity(ANC)	Yes
Mental Health Care Practice(MHCP)	Yes
Screening	Yes

For more information, contact UNHCR Yangon Information Management Unit - ricouart@unhcr.org  
 or the national CCCM cluster coordinator- benson@unhcr.org



## Total Number of IDP

6,912

## Total Number of Households

1,009

## Geographic Data

## GPS Coordinates

State / Region : Rakhine  
 Township : Sittwe  
 Vil. Tract / Town : Khaung Doke Kar  
 Village/Ward : Baw Du Hpa

Latitude : 20.18°  
 Longitude : 92.81°

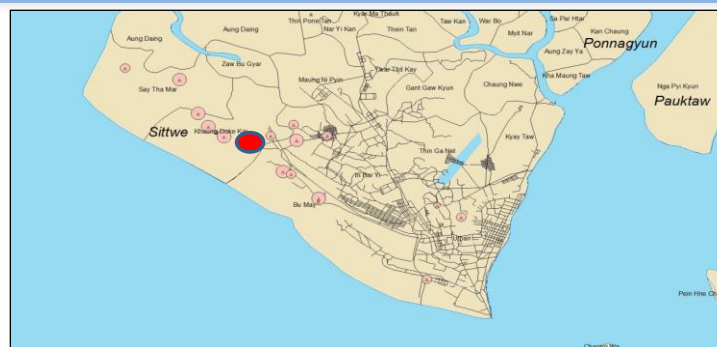
## Available Services (in camp, outside the camp, no access) as of 01-01-15

Temp. Learning Space	Inside the camp	School	No access
Child Friendly Space	Inside the camp	Walkways	0
Health facilities	No access	Mobile clinic	Inside the camp
Drinking Water	Inside the camp	Market	Outside the camp

## Population dynamics

## Repartition by Ethnicities (estimated)

Hindu	0%	Muslim	98%
Kaman	2%	Rakhine	0%
Maramagyi	0%		



The interagency camp profiling process is an on-going activity promoted, coordinated and delivered by the Shelter/NFI/CCCM Cluster. The information is collected from a number of sources and compiled into a series of a single camp profiles. This document represents single camp profile. The source of information are cluster focal points.



## Access to Services and Sectoral Needs

## Water &amp; Sanitation as of 01-02-15

Water needs coverage (exclu: HH soln:)	100%
Potential Water coverage (inclu: HWTS)	100%
Est: water needs coverage at EoP	100%
Latrine needs coverage	88%
Est: latrine needs coverage at EoP	90%
Bathing space coverage	3%
Est: bathroom needs coverage at EoP	23%
Hygiene kits coverage	0%
Water facilities management	Not yet set up

## Health for the period of January-15

Frequency of mobile clinic; # of day :	0
Average working hours by mobile clinic	0
# identified cases of diarrhoea	0
# identified cases of resp. tract inf.	0
# identified cases of malaria	0
# pregnant women received	0
# clients/family planning received	0
# emergency reproductive health cases	0
# trained community health workers	0
# traditional birth attendants	0
# midwives and auxiliary midwives	0

## Education as of 01-01-15

	#TLS	# Enrolled		# Teacher	
		Male	Female	Male	Female
ECCD	0	0	0	0	0
Primary	5	664	577	10	10
Post-Prim.	1	149	117	1	2
Total	6	813	694	11	12

## Food (Monthly Household Ration)

Rice	50 kg	Salt	0.8 kg
Pulses	4.8 kg	Dried fish	1.9 kg
Oil	5 l.		

## Protection as of 01-01-15

Child protection case management	Yes
Case management - adults	Yes
Psychosocial support	Yes
Child friendly spaces (CFS)	Yes
Women and girls centre	Yes
GBV related health services	NA
Community based protection group	Yes
Transferring protection skills	Yes
Adolescent assets & life skills building	NA
Protection monitoring	Yes
Safety audits	Yes
Family tracing	NA

## Shelter/NFI as of 01-01-15

Total number of built shelters	154
Shelter Coverage	100%
Household covered by temporary shelters	1312
Total number of Building Shelters	0
Available infrastructure:	
Camp Management Office	1
MPB Large	1

Lasts NFI Distributions:  
DRC

2014-08-28

## CCCM as of 01-01-15

CCCM Type	Camp Management
CCCM Organization	DRC
Opening Date	0

## Gaps:

Gaps identified by camp managers:  
 Registration, Firewood/ fuel, Shelter maintenance

Gaps identified by camp residents:  
 Vocational training, NFI, 0

## Livelihood:

Current activities for male:  
 Fishing, Trade, Livestock

Current activities for female:  
 Trade, Livestock, Manufacturing

Self reliance programme in place:

## Food : (last food distributions)

Donor	HH	Ind	Date
Plan International			2015-01-01

## Nutrition as of 01-01-15

Therapeutic Care Program( OTP/SC)	Yes
Blanket Sup. Feeding Program(BSFP)	No
Targeted Sup. Feeding for MAM (TSFP)	Yes
Infant and Young Child Feeding support	Yes
Mental Health Care Practice(MHCP)	Yes
Micro-nutrient supplementation(MMN)	Yes
Ante Natal Care activity(ANC)	Yes
Mental Health Care Practice(MHCP)	Yes
Screening	Yes

For more information, contact UNHCR Yangon Information Management Unit - ricouart@unhcr.org  
 or the national CCCM cluster coordinator- benson@unhcr.org

## Total Number of IDP

13,696

## Total Number of Households

2,546

## Geographic Data

## GPS Coordinates

State / Region : Rakhine

Latitude : 20.19°

Township : Sittwe

Longitude : 92.80°

Vil. Tract / Town : Khaung Doke Kar

Village/Ward : Baw Du Hpa

## Available Services (in camp, outside the camp, no access) as of 01-01-15

Temp. Learning Space	Inside the camp	School	No access
Child Friendly Space	Inside the camp	Walkways	0
Health facilities	No access	Mobile clinic	Inside the camp
Drinking Water	Inside the camp	Market	No access

## Population dynamics

## Repartition by Ethnicities (estimated)

Hindu	0%	Muslim	97%
Kaman	3%	Rakhine	0%
Maramagyi	0%		

## Population living in the camp by Age &amp; Gender

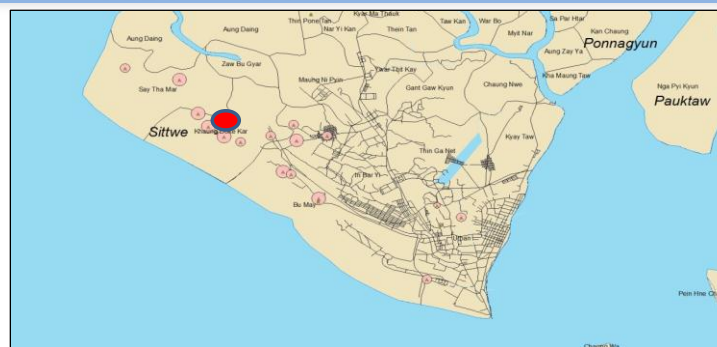
Age (Years)	Male	Female
60 +	154	159
18-59,2,519		3118
12-17	889	893
5-11	1,658	1481
0 < 5	1,429	1396

Age is systematically collected in the camp registration book/list

## Population Living in the Camp, by Vulnerability

Mental dis.	30
Unaccompanied children	0
Single Parent Male	60
Single Parent Female	325
Separated children	2
Pregnant Women	324
Physical dis.	52
Lactating Women	861
Child HH	5

Vulnerability is collected in the camp by CCCM focal point



The interagency camp profiling process is an on-going activity promoted, coordinated and delivered by the Shelter/NFI/CCCM Cluster. The information is collected from a number of sources and compiled into a series of a single camp profiles. This document represents single camp profile. The source of information are cluster focal points.



## Access to Services and Sectoral Needs

## Water &amp; Sanitation as of 01-02-15

Water needs coverage (exclu: HH soln:)	100%
Potential Water coverage (inclu: HWTS)	100%
Est: water needs coverage at EoP	100%
Latrine needs coverage	94%
Est: latrine needs coverage at EoP	100%
Bathing space coverage	4%
Est: bathroom needs coverage at EoP	100%
Hygiene kits coverage	75%
Water facilities management	Not yet set up

## Health for the period of January-15

Frequency of mobile clinic; # of day :	20
Average working hours by mobile clinic	5
# identified cases of diarrhoea	43
# identified cases of resp. tract inf.	0
# identified cases of malaria	179
# pregnant women received	59
# clients/family planning received	84
# emergency reproductive health cases	0
# trained community health workers	4
# traditional birth attendants	4
# midwives and auxiliary midwives	0

## Education as of 01-01-15

	#TLS	# Enrolled	# Teacher
		Male Female	Male Female
ECCD	2	94 86	2 4
Primary	6	764 644	8 10
Post-Prim.	0	160 126	2 2
Total	8	1018 856	12 16

## Food (Monthly Household Ration)

Rice	50 kg	Salt	0.8 kg
Pulses	4.8 kg	Dried fish	1.9 kg
Oil	5 l.		

## Protection as of 01-01-15

Child protection case management	Yes
Case management - adults	Yes
Psychosocial support	Yes
Child friendly spaces (CFS)	Yes
Women and girls centre	Yes
GBV related health services	NA
Community based protection group	Yes
Transferring protection skills	Yes
Adolescent assets & life skills building	Yes
Protection monitoring	Yes
Safety audits	Yes
Family tracing	NA

## Shelter/NFI as of 01-01-15

Total number of built shelters	335
Shelter Coverage	105%
Household covered by temporary shelters	2680
Total number of Building Shelters	0
Available infrastructure:	
MPB Large	2
MPB Small	1

## Lasts NFI Distributions:

DRC	2014-03-01
UNHCR	2013-12-05

## CCCM as of 01-01-15

CCCM Type	Camp Management
CCCM Organization	DRC
Opening Date	0

## Gaps:

Gaps identified by camp managers:  
Registration, Firewood/ fuel, Shelter maintenance

Gaps identified by camp residents:  
Vocational training, NFI, 0

## Livelihood:

## Food : (last food distributions)

Donor	HH	Ind	Date
Plan International			2015-01-01

## Nutrition as of 01-01-15

Therapeutic Care Program( OTP/SC)	Yes
Blanket Sup. Feeding Program(BSFP)	No
Targeted Sup. Feeding for MAM (TSFP)	Yes
Infant and Young Child Feeding support	Yes
Mental Health Care Practice(MHCP)	Yes
Micro-nutrient supplementation(MMN)	Yes
Ante Natal Care activity(ANC)	Yes
Mental Health Care Practice(MHCP)	Yes
Screening	Yes

For more information, contact UNHCR Yangon Information Management Unit - ricouart@unhcr.org or the national CCCM cluster coordinator- benson@unhcr.org

## Total Number of IDP

11,843

## Total Number of Households

2,180

## Geographic Data

## GPS Coordinates

State / Region : Rakhine

Latitude : 20.19°

Township : Sittwe

Longitude : 92.80°

Vil. Tract / Town : Khaung Doke Kar

Village/Ward : Baw Du Hpa

## Available Services (in camp, outside the camp, no access) as of 01-01-15

Temp. Learning Space	Inside the camp	School	Outside the camp
Child Friendly Space	Inside the camp	Walkways	Inside the camp
Health facilities	Outside the camp	Mobile clinic	Outside the camp
Drinking Water	Inside the camp	Market	Inside the camp

## Population dynamics

# birth	8
# death	1

## Repartition by Ethnicities (estimated)

Hindu	0%	Muslim	100%
Kaman	0%	Rakhine	0%
Maramagyi	0%		

## Population living in the camp by Age &amp; Gender

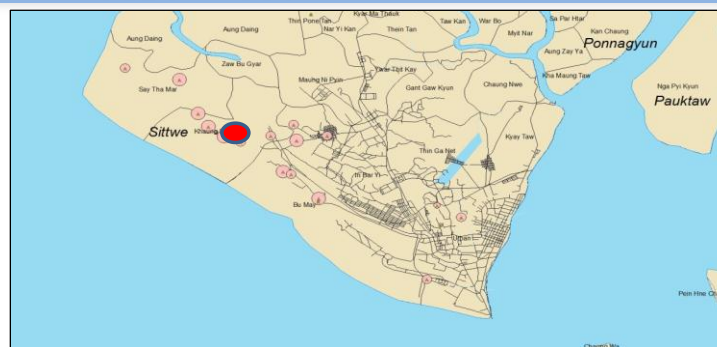
Age (Years)	Male	Female
60 +	179	152
18-59	2,180	2626
12-17	981	866
5-11	1,360	1260
0 < 5	1,066	1066

Age is systematically collected in the camp registration book/list

## Population Living in the Camp, by Vulnerability

Mental dis.	17
Unaccompanied children	4
Single Parent Male	211
Single Parent Female	3
Separated children	7
Pregnant Women	165
Physical dis.	55
Lactating Women	598
Child HH	9

Vulnerability is collected in the camp by CCCM focal point



The interagency camp profiling process is an on-going activity promoted, coordinated and delivered by the Shelter/NFI/CCCM Cluster. The information is collected from a number of sources and compiled into a series of a single camp profiles. This document represents single camp profile. The source of information are cluster focal points.



## Access to Services and Sectoral Needs

## Water &amp; Sanitation as of 01-02-15

Water needs coverage (exclu: HH soln:)	100%
Potential Water coverage (inclu: HWTS)	100%
Est: water needs coverage at EoP	100%
Latrine needs coverage	100%
Est: latrine needs coverage at EoP	100%
Bathing space coverage	0%
Est: bathroom needs coverage at EoP	50%
Hygiene kits coverage	98%
Water facilities management	Not yet set up

## Health for the period of January-15

Frequency of mobile clinic; # of day :	0
Average working hours by mobile clinic	0
# identified cases of diarrhoea	0
# identified cases of resp. tract inf.	0
# identified cases of malaria	0
# pregnant women received	0
# clients/family planning received	0
# emergency reproductive health cases	0
# trained community health workers	0
# traditional birth attendants	0
# midwives and auxiliary midwives	0

## Education as of 01-01-15

	#TLS	# Enrolled		# Teacher	
		Male	Female	Male	Female
ECCD	6	260	236	9	9
Primary	9	1030	868	17	10
Post-Prim.	0	117	99	5	3
Total	15	1407	1203	31	22

## Food (Monthly Household Ration)

Rice	50 kg	Salt	0.8 kg
Pulses	4.8 kg	Dried fish	1.9 kg
Oil	5 l.		

## Protection as of 01-01-15

Child protection case management	Yes
Case management - adults	Yes
Psychosocial support	Yes
Child friendly spaces (CFS)	Yes
Women and girls centre	Yes
GBV related health services	NA
Community based protection group	Yes
Transferring protection skills	Yes
Adolescent assets & life skills building	NA
Protection monitoring	Yes
Safety audits	Yes
Family tracing	NA

## Shelter/NFI as of 01-01-15

Total number of built shelters	285
Shelter Coverage	102%
Household covered by temporary shelters	2320
Total number of Building Shelters	0
Available infrastructure:	
Camp Management Office	1
MPB Large	1
MPB Small	4
Warehouse	3
Lasts NFI Distributions:	2013-11-19

## CCCM as of 01-01-15

CCCM Type	Camp Management
CCCM Organization	Lutheran World Federation
Opening Date	0

Complaints mechanism in place

## Gaps:

Gaps identified by camp managers:  
Shelter, Health facilities, NFI

Gaps identified by camp residents:

Access to job opportunities, Health facilities, NFI

## Livelihood:

Current activities for male:

Trade, Livestock, Fishing

Current activities for female:

Livestock, Trade, Other

Self reliance programme in place:

0

## Food : (last food distributions)

Donor	HH	Ind	Date
MRF	711		2015-01-01
WFP			2015-01-01
(blank)			2015-01-01

## Nutrition as of 01-01-15

Therapeutic Care Program( OTP/SC)	Yes
Blanket Sup. Feeding Program(BSFP)	No
Targeted Sup. Feeding for MAM (TSFP)	Yes
Infant and Young Child Feeding support	Yes
Mental Health Care Practice(MHCP)	Yes
Micro-nutrient supplementation(MMN)	Yes
Ante Natal Care activity(ANC)	Yes
Mental Health Care Practice(MHCP)	Yes
Screening	Yes

For more information, contact UNHCR Yangon Information Management Unit - ricouart@unhcr.org or the national CCCM cluster coordinator- benson@unhcr.org